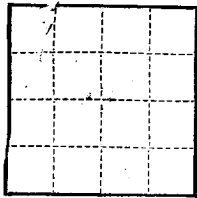


(SUBMIT IN TRIPLICATE)

UNITED STATES  
DEPARTMENT OF THE INTERIOR  
GEOLOGICAL SURVEY

Indian Agency \_\_\_\_\_  
Allottee \_\_\_\_\_  
Lease No. \_\_\_\_\_



SUNDRY NOTICES AND REPORTS ON WELLS

NOTICE OF INTENTION TO DRILL	SUBSEQUENT REPORT OF WATER SHUT-OFF
NOTICE OF INTENTION TO CHANGE PLANS	SUBSEQUENT REPORT OF SHOOTING OR ACIDIZING
NOTICE OF INTENTION TO TEST WATER SHUT-OFF	SUBSEQUENT REPORT OF ALTERING CASING
NOTICE OF INTENTION TO REDRILL OR REPAIR WELL	SUBSEQUENT REPORT OF REDRILLING OR REPAIR
NOTICE OF INTENTION TO SHOOT OR ACIDIZE	SUBSEQUENT REPORT OF ABANDONMENT
NOTICE OF INTENTION TO PULL OR ALTER CASING	SUPPLEMENTARY WELL HISTORY
NOTICE OF INTENTION TO ABANDON WELL	

RECEIVED  
APR 1 1963  
U.S. GEOLOGICAL SURVEY  
FARMINGTON, NEW MEXICO

(INDICATE ABOVE BY CHECK MARK NATURE OF REPORT, NOTICE, OR OTHER DATA)

Well No. \_\_\_\_\_ is located \_\_\_\_\_ ft. from [N] line and \_\_\_\_\_ ft. from [E] line of sec. \_\_\_\_\_  
 \_\_\_\_\_ (1/4 Sec. and Sec. No.) \_\_\_\_\_ (Twp.) \_\_\_\_\_ (Range) \_\_\_\_\_ (Meridian)  
 \_\_\_\_\_ (Field) \_\_\_\_\_ (County or Subdivision) \_\_\_\_\_ (State or Territory)

The elevation of the derrick floor above sea level is \_\_\_\_\_ ft.

DETAILS OF WORK

(State names of and expected depths to objective sands; show sizes, weights, and lengths of proposed casings; indicate mudding jobs, cementing points, and all other important proposed work)

We propose to drill this well with rotary tools to an estimated depth of 4000' to test the Paradox formation. Approximately 12" of 2 1/2" casing will be set and cemented to the surface. A 4 1/2" casing will be set and cemented at approximately 1000' below the Paradox formation. A 7 1/2" casing will be set and cemented from approximately 1400' to 2000'. The well will be completed open hole from the bottom of the 7" casing to the bottom.

RECEIVED  
APR 3 1963  
OIL CON. COM.  
DIST. 3

I understand that this plan of work must receive approval in writing by the Geological Survey before operations may be commenced.

Company \_\_\_\_\_  
Address \_\_\_\_\_  
By \_\_\_\_\_  
Title \_\_\_\_\_

NUMBER OF COPIES RECEIVED	
DISTRIBUTION	
SANTA FE	
FILE	
U.S.G.S.	
LAND OFFICE	
TRANSPORTER	OIL GAS
PRORATION OFFICE	
OPERATOR	

**NEW MEXICO OIL CONSERVATION COMMISSION**  
**WELL LOCATION AND ACREAGE DEDICATION PLAT**  
 SEE INSTRUCTIONS FOR COMPLETING THIS FORM ON THE REVERSE SIDE

FORM C-128  
 Revised 5/1/57

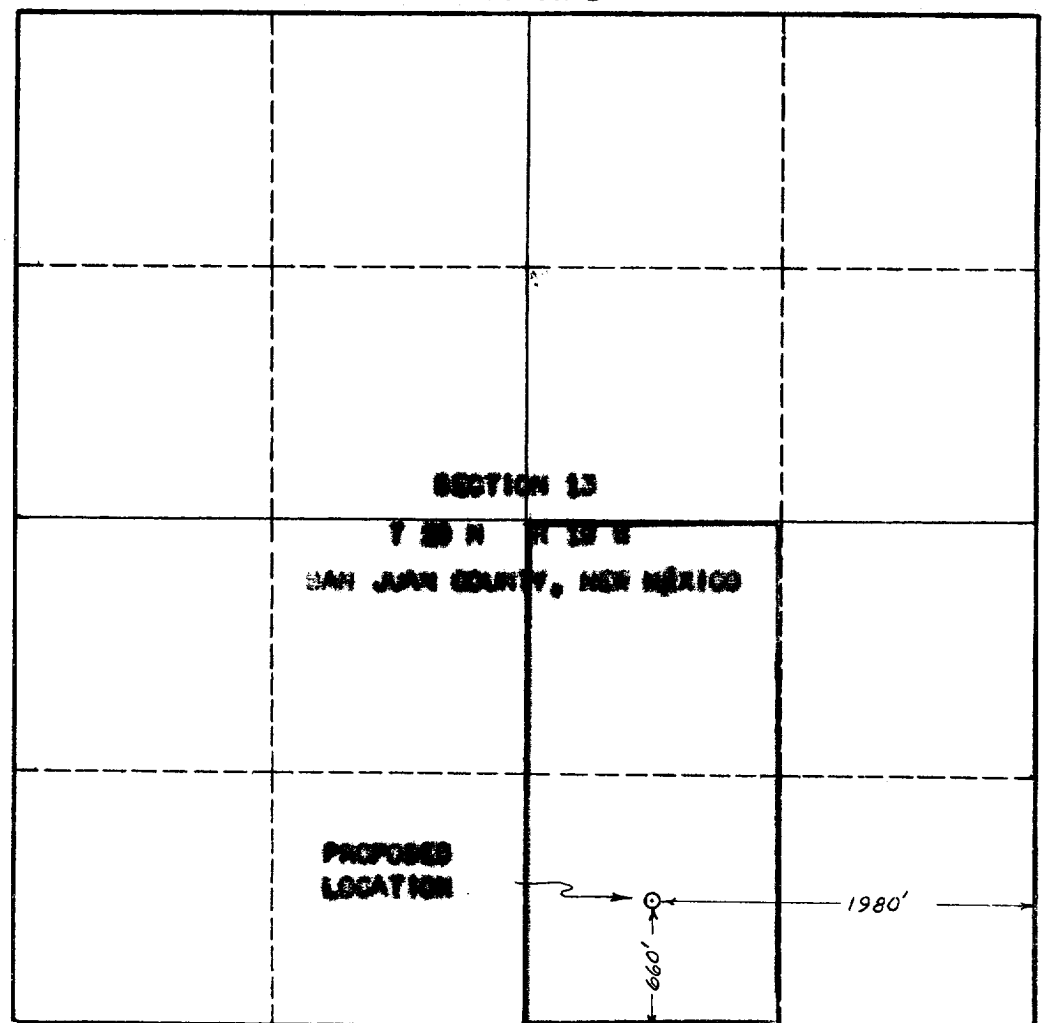
**SECTION A**

Operator <i>Continental Oil Company</i>		Lease <i>Zettlemann</i>		Well No. <i>147</i>	
Unit Letter <i>0</i>	Section <i>13</i>	Township <i>24N</i>	Range <i>19W</i>	County <i>San Juan</i>	
Actual Footage Location of Well: <i>660</i> feet from the <i>South</i> line and <i>1980</i> feet from the <i>East</i> line					
Ground Level Elev. <i>6600</i>	Producing Formation <i>Paradox</i>	Pool <i>Pennsylvanian</i>		Dedicated Acreage: <i>80</i> Acres	

1. Is the Operator the only owner in the dedicated acreage outlined on the plat below? YES \_\_\_\_\_ NO X ("Owner" means the person who has the right to drill into and to produce from any pool and to appropriate the production either for himself or for himself and another. (65-3-29 (e) NMSA 1935 Comp.)
2. If the answer to question one is "no," have the interests of all the owners been consolidated by communitization agreement or otherwise? YES X NO \_\_\_\_\_. If answer is "yes," Type of Consolidation *Consolidation of Interest*
3. If the answer to question two is "no," list all the owners and their respective interests below: *by U.S. Bureau of Mines*

Owner	Land Description


**SECTION B**



**CERTIFICATION**


I hereby certify that the information in SECTION A above is true and complete to the best of my knowledge and belief. Original Signed by  
**H. D. HALEY**

Name <b>H. D. Haley</b>
Position <b>District Supr</b>
Company <b>Continental</b>
Date <b>April 1, 1963</b>



I hereby certify that the well location shown on the plat in SECTION B was plotted from field notes of actual surveys made by me or under my supervision, and that the same is true and correct to the best of my knowledge and belief.

Date <b>April 1, 1963</b>
Registered Professional Engineer and/or Land Surveyor  <i>John M. Clark</i>
Cert. No. <b>1015</b>



### INSTRUCTIONS FOR COMPLETION OF FORM C-128

1. Operator shall furnish and certify to the information called for in Section A.
2. Operator shall outline the dedicated acreage for *both* oil and gas wells on the plat in Section B.
3. A registered professional engineer or land surveyor registered in the State of New Mexico or approved by the Commission shall show on the plat the location of the well and certify this information in the space provided.
4. All distances shown on the plat must be from the outer boundaries of the Section.
5. If additional space is needed for listing owners and their respective interests as required in question 3 of Section A, please use space below.