

Form 9-331b
(April 1962)


(SUBMIT IN TRIPLICATE)

Indian Agency Navajo

UNITED STATES
DEPARTMENT OF THE INTERIOR
GEOLOGICAL SURVEY

Allettee Shall

Lease No. 14-20-603-5036



SUNDRY NOTICES AND REPORTS ON WELLS

NOTICE OF INTENTION TO DRILL <input checked="" type="checkbox"/>	SUBSEQUENT REPORT OF WATER SHUT-OFF
NOTICE OF INTENTION TO CHANGE PLANS	SUBSEQUENT REPORT OF SHOOTING OR ACIDIZING
NOTICE OF INTENTION TO TEST WATER SHUT-OFF	SUBSEQUENT REPORT OF ALTERING CASING
NOTICE OF INTENTION TO REDRILL OR REPAIR WELL	SUBSEQUENT REPORT OF REDRILLING OR REPAIR
NOTICE OF INTENTION TO SHOOT OR ACIDIZE	SUBSEQUENT REPORT OF ABANDONMENT
NOTICE OF INTENTION TO PULL OR ALTER CASING	SUPPLEMENTARY WELL HISTORY
NOTICE OF INTENTION TO ABANDON WELL	

(INDICATE ABOVE BY CHECK MARK NATURE OF REPORT, NOTICE, OR OTHER DATA)

U. S. GEOLOGICAL SURVEY
WASHINGTON, NEW MEXICO

October 17, 1961

Well No. Shiprock 17 is located 1900 ft. from N line and 2145 ft. from E line of sec. 17


SW 22-17 (Sec. No.) 299 (Twp) 13N (Rdian)

Shiprock, Gallup (San Juan or Subdivision)

The elevation of the datum above sea level is 9210 ft.

DETAILS OF WORK

(State names of and expected depths to objective sands; show sizes, weights, and lengths of proposed casings; indicate including logs, cementing points, and all other important proposed work)



Drill 7" hole to 63', w/ rotary air drilling.
Set 5 1/2" OD Casing @ 63', & cement to surface, neat cement w/ 2% cal. chl.
W.O.C. at least 24 hrs.
Drill out w/ 4-1/4" hole to 81' w/ air, & complete open hole.
Run 63' approx. of 2-1/8" OD tubing, 2" X 1" HWF insert pump, 3/8" Rods.

Expected Tops:
37' Kg
65' - 71' Oil production

I understand that this plan of work must receive approval in writing by the Geological Survey before operations may be commenced.

Company Royal Development Co.
Address P. O. Box 1299
Albuquerque, New Mexico

By C. F. Stringer
Title C. F. Stringer, Prod. Supt.

NUMBER OF COPIES RECEIVED	
DISTRIBUTION	
SANTA FE	
FILE	
U.S.G.S.	
LAND OFFICE	
TRANSPORTER	OIL SAS
PRODUCTION OFFICE	
OPERATOR	

FORM C-128
Revised 5/1/57

NEW MEXICO OIL CONSERVATION COMMISSION **WELL LOCATION AND ACREAGE DEDICATION PLAT** **SEE INSTRUCTIONS FOR COMPLETING THIS FORM ON THE REVERSE SIDE**

SECTION A

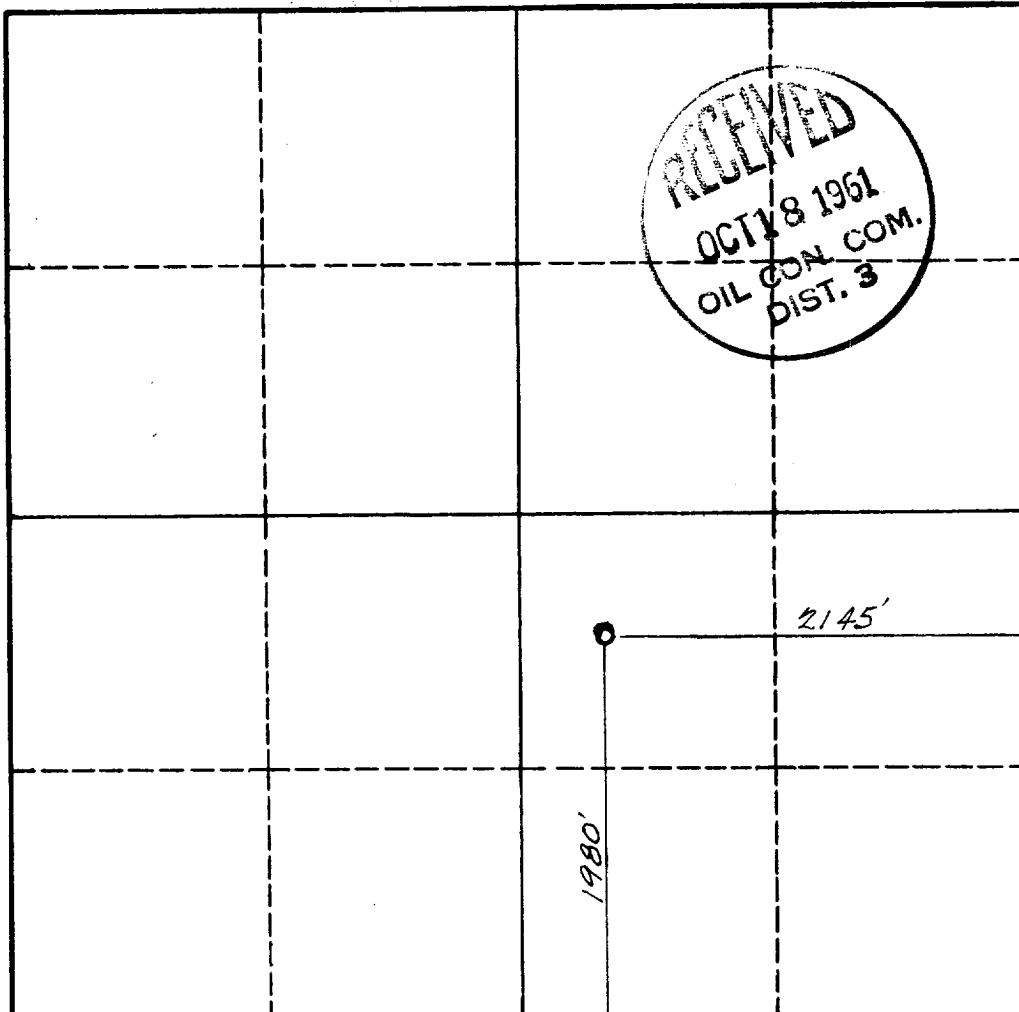
Operator Royal Development Co.		Lease Shiprock-Navajo-14-20-603-5036		Well No. J-7
Unit Letter J	Section 17	Township 29 N	Range 18 W	County San Juan
Actual Footage Location of Well: 2145 feet from the East line and 1980 feet from the South line				
Ground Level Elev. 5210	Producing Formation Upper Gallup	Pool Shiprock-Gallup	Dedicated Acreage: 40 Joint Acres	

1. Is the Operator the only owner in the dedicated acreage outlined on the plat below? YES ☒ NO ☐ . ("Owner" means the person who has the right to drill into and to produce from any pool and to appropriate the production either for himself or for himself and another. (65-3-29 (e) NMSA 1935 Comp.)
2. If the answer to question one is "no," have the interests of all the owners been consolidated by communitization agreement or otherwise? YES ☐ NO ☐ . If answer is "yes," Type of Consolidation _____
3. If the answer to question two is "no," list all the owners and their respective interests below:

Owner	Land Description

RECEIVED
OCT 11 1961

SECTION B




CERTIFICATION

I hereby certify that the information in SECTION A above is true and complete to the best of my knowledge and belief.

Name <i>[Signature]</i>
Position Superintendent
Company Royal Development Co.
Date March 24, 1961

I hereby certify that the well location shown on the plat in SECTION B was plotted from field notes of actual surveys made by me or under my supervision, and that the same is true and correct to the best of my knowledge and belief.

Date Surveyed March 23, 1961
Registered Professional Engineer and/or Land Surveyor <i>[Signature]</i>
Certificate No. N. M. # 1457



INSTRUCTIONS FOR COMPLETION OF FORM C-128

1. Operator shall furnish and certify to the information called for in Section A.
2. Operator shall outline the dedicated acreage for *both* oil and gas wells on the plat in Section B.
3. A registered professional engineer or land surveyor registered in the State of New Mexico or approved by the Commission shall show on the plat the location of the well and certify this information in the space provided.
4. All distances shown on the plat must be from the outer boundaries of the Section.
5. If additional space is needed for listing owners and their respective interests as required in question 3 of Section A, please use space below.