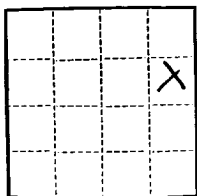


(SUBMIT IN TRIPLICATE)

UNITED STATES
DEPARTMENT OF THE INTERIOR
GEOLOGICAL SURVEY

Land Office Santa Fe
Lease No. 078266
Unit _____



SUNDRY NOTICES AND REPORTS ON WELLS

| | | | |
|--|-------------------------------------|--|--|
| NOTICE OF INTENTION TO DRILL | <input checked="" type="checkbox"/> | SUBSEQUENT REPORT OF WATER SHUT-OFF | |
| NOTICE OF INTENTION TO CHANGE PLANS | | SUBSEQUENT REPORT OF SHOOTING OR ACIDIZING | |
| NOTICE OF INTENTION TO TEST WATER SHUT-OFF | | SUBSEQUENT REPORT OF ALTERING CASING | |
| NOTICE OF INTENTION TO RE-DRILL OR REPAIR WELL | | SUBSEQUENT REPORT OF RE-DRILLING OR REPAIR | |
| NOTICE OF INTENTION TO SHOOT OR ACIDIZE | | SUBSEQUENT REPORT OF ABANDONMENT | |
| NOTICE OF INTENTION TO PULL OR ALTER CASING | | SUPPLEMENTARY WELL HISTORY | |
| NOTICE OF INTENTION TO ABANDON WELL | | | |

(INDICATE ABOVE BY CHECK MARK NATURE OF REPORT, NOTICE, OR OTHER DATA)

November 2, 1960, 19__


J. Glenn Turner - Wood
Well No. 17-2 is located 1650 ft. from N line and 1190 ft. from E line of sec. 17
NE 1/4 Section 17 T 29-N R 10-W N.M.P.M.
(1/4 Sec. and Sec. No.) (Twp.) (Range) (Meridian)
Undesignated San Juan County New Mexico
(Field) (County or Subdivision) (State or Territory)

The elevation of the derrick floor above sea level is 5,735 ft.

DETAILS OF WORK

(State names of and expected depths to objective sands; show sizes, weights, and lengths of proposed casings; indicate mudding jobs, cementing points, and all other important proposed work)

Dakota test. E/2 of Section 17 - 320 acres - dedicated to this well.
Casing program: 300 ft. 8-5/8" casing - 200 sacks cement, circulated to surface.
6600 ft. 5-1/2" 15.5# J-55 casing - set on bottom - 200 sacks cem.
Two stage tool will be used to protect Pictured Cliffs - with 100 sacks of cement. Similar protection will be provided with 200 sacks if logs indicate Mesa Verde formation is present, and protection needed.
If commercial well indicated, formation will be sand water fractured - and 2-7/8" E.U.E. tubing set about 20 feet off bottom.



I understand that this plan of work must receive approval in writing by the Geological Survey before operations may be commenced.

Company J. Glenn Turner
Address Box 728
Farmington, N.M.

By C. Beeson Neal
C. Beeson Neal, Agent in Farmington
Title _____

| | |
|---------------------------|------------|
| NUMBER OF COPIES RECEIVED | |
| DISTRIBUTION | |
| SANTA FE | |
| FILE | |
| U.S.G.S. | |
| LAND OFFICE | |
| TRANSPORTER | OIL GAS |
| PRODUCTION OFFICE | |
| OPERATOR | |

NEW MEXICO OIL CONSERVATION COMMISSION
WELL LOCATION AND ACREAGE DEDICATION PLAT
 SEE INSTRUCTIONS FOR COMPLETING THIS FORM ON THE REVERSE SIDE

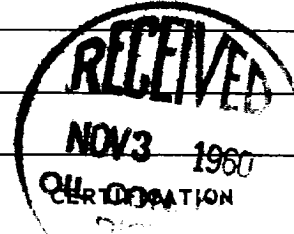
FORM C-128
 Revised 5/1/57

SECTION A

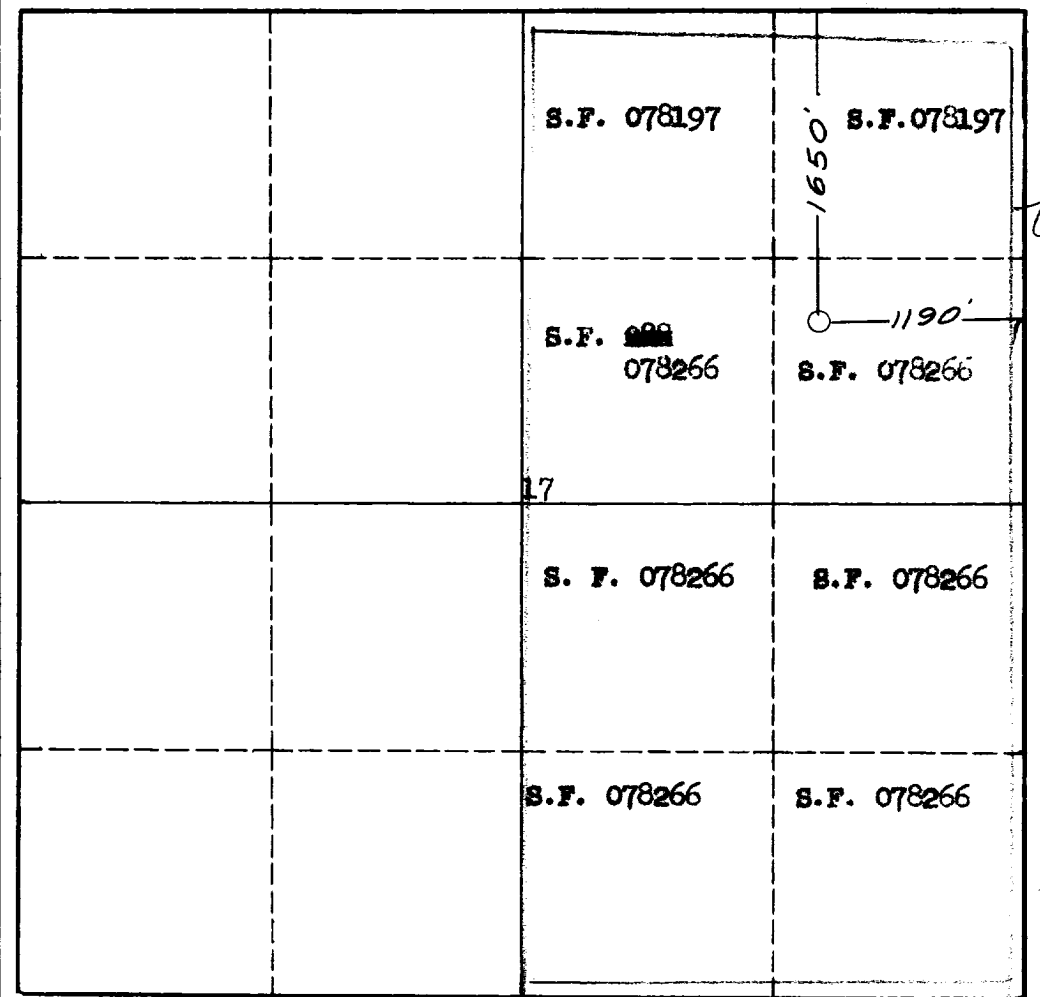
| | | | | |
|--|--------------------------------------|-----------------------------|--|---------------------------|
| Operator J. GLENN TURNER | | Lease TURNER-WOOD | | Well No. 17-2 |
| Unit Letter | Section 17 | Township 29 NORTH | Range 10 WEST | County SAN JUAN |
| Actual Footage Location of Well: 1650 feet from the NORTH line and 1190 feet from the EAST line | | | | |
| Ground Level Elev. 5725.7 | Producing Formation Dakota | Pool Undesignated | Dedicated Acreage: 320 Acres | |

1. Is the Operator the only owner in the dedicated acreage outlined on the plat below? YES Ref. GLO Plat dated 19 April 1881 NO X ("Owner" means the person who has the right to drill into and to produce from any pool and to appropriate the production either for himself or for himself and another. (65-3-29 (e) NMSA 1935 Comp.)
2. If the answer to question one is "no," have the interests of all the owners been consolidated by communitization agreement or otherwise? YES X NO . If answer is "yes," Type of Consolidation Unitized
3. If the answer to question two is "no," list all the owners and their respective interests below:

| Owner | Land Description |
|-------|------------------|
| | |



SECTION B



I hereby certify that the information in SECTION A above is true and complete to the best of my knowledge and belief.

| |
|--|
| Name C. Beeson Neal |
| Position Agent in Farmington for |
| Company J. Glenn Turner |
| Date November 2, 1960 |

I hereby certify that the well location shown on the plat in SECTION B was plotted from field notes of actual surveys made by me or under my supervision, and that the same is true and correct to the best of my knowledge and belief.

| |
|--|
| Date Surveyed 27 October 1960 |
| Registered Professional Engineer and/or Land Surveyor James P. Leese |
| Certificate No. 1463 |

0 330 660 990 1320 1650 1980 2310 2640 2000 1500 1000 500 0

INSTRUCTIONS FOR COMPLETION OF FORM C-128

1. Operator shall furnish and certify to the information called for in Section A.
2. Operator shall outline the dedicated acreage for *both* oil and gas wells on the plat in Section B.
3. A registered professional engineer or land surveyor registered in the State of New Mexico or approved by the Commission shall show on the plat the location of the well and certify this information in the space provided.
4. All distances shown on the plat must be from the outer boundaries of the Section.
5. If additional space is needed for listing owners and their respective interests as required in question 3 of Section A, please use space below.