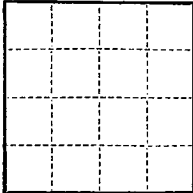


(SUBMIT IN TRIPLICATE)

Indian Agency **Window Rock**



UNITED STATES
DEPARTMENT OF THE INTERIOR
GEOLOGICAL SURVEY

Allottee _____

Lease No. _____

Navajo Tribal Contract No. 14-20-603-1049

SUNDRY NOTICES AND REPORTS ON WELLS

NOTICE OF INTENTION TO DRILL	<input checked="" type="checkbox"/>	SUBSEQUENT REPORT OF WATER SHUT-OFF	
NOTICE OF INTENTION TO CHANGE PLANS		SUBSEQUENT REPORT OF SHOOTING OR ACIDIZING	
NOTICE OF INTENTION TO TEST WATER SHUT-OFF		SUBSEQUENT REPORT OF ALTERING CASING	
NOTICE OF INTENTION TO REDRILL OR REPAIR WELL		SUBSEQUENT REPORT OF REDRILLING OR REPAIR	
NOTICE OF INTENTION TO SHOOT OR ACIDIZE		SUBSEQUENT REPORT OF ABANDONMENT	
NOTICE OF INTENTION TO PULL OR ALTER CASING		SUPPLEMENTARY WELL HISTORY	
NOTICE OF INTENTION TO ABANDON WELL			

(INDICATE ABOVE BY CHECK MARK NATURE OF REPORT, NOTICE, OR OTHER DATA)

July 3, 1959, 19____

Navajo

Well No. 9 is located 2310 ft. from N line and 990 ft. from E line of sec. 17

NE/4 Sec. 17

(1/4 Sec. and Sec. No.)

29N

(Twp.)

18W

(Range)

NMPM

(Meridian)

Shiprock-Gallup

(Field)

San Juan County

(County or Subdivision)

New Mexico

(State or Territory)

The elevation of the derrick floor above sea level is 5191 ft.

DETAILS OF WORK

(State names of and expected depths to objective sands; show sizes, weights, and lengths of proposed casings; indicate mudding jobs, cementing points, and all other important proposed work)

Propose to drill 7 7/8" hole to ten feet and set 5 1/2" casing at ten feet with ten sacks of cement. Propose to drill 4 1/4" hole to 108 feet and set 2" tubing at 108 if oil shows justify completion.



I understand that this plan of work must receive approval in writing by the Geological Survey before operations may be commenced.


Company Universal Oil Corporation

Address Box 516
Farmington, New Mexico

[Signature]
By

[Signature]
Harrell Budd

Title President



NEW MEXICO OIL CONSERVATION COMMISSION
WELL LOCATION AND ACREAGE DEDICATION PLAT

FORM C-128
Revised 5/1/57

SEE INSTRUCTIONS FOR COMPLETING THIS FORM ON THE REVERSE SIDE

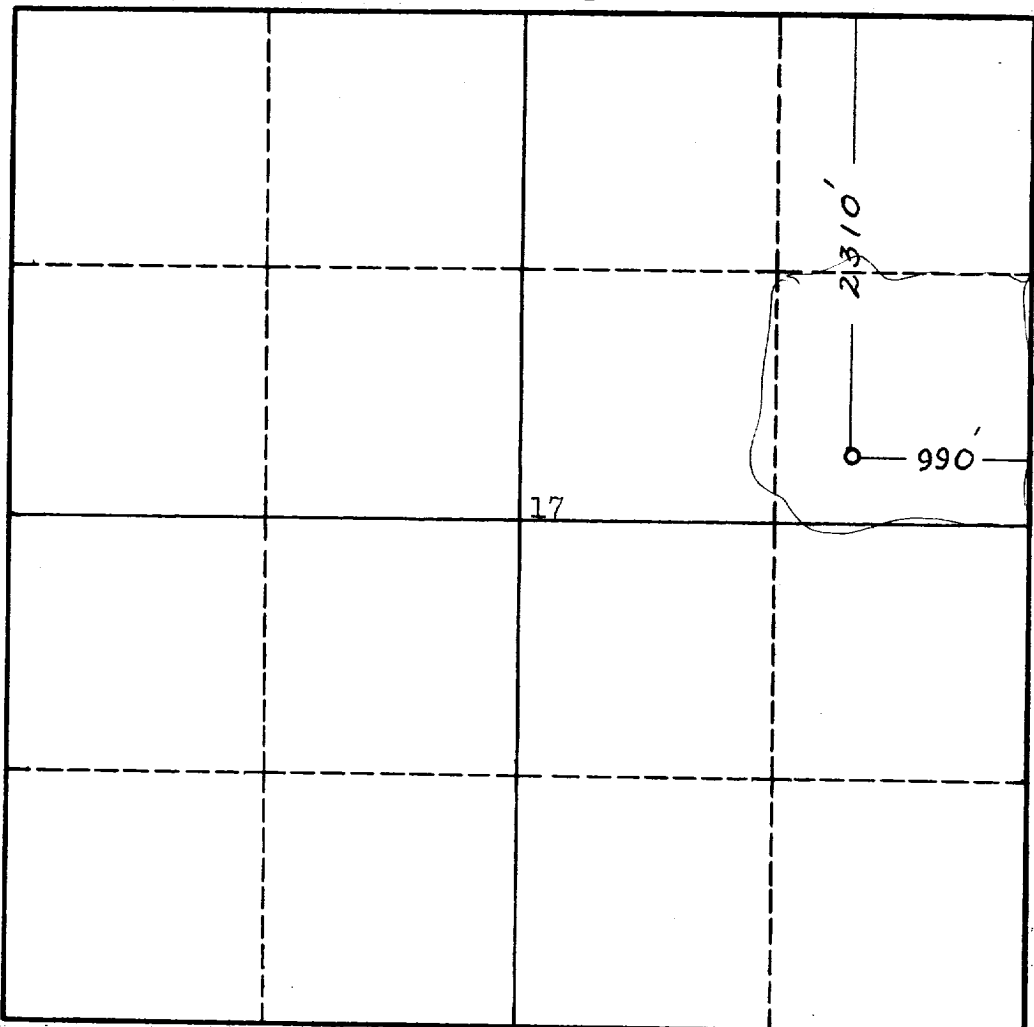
SECTION A

Operator UNIVERSAL OIL CORPORATION		Lease NAVAJO		Well No. 9
Unit Letter H	Section 17	Township 29 NORTH	Range 18 WEST	County SAN JUAN
Actual Footage Location of Well: 2310 feet from the NORTH line and 990 feet from the EAST line				
Ground Level Elev. 5191.36	Producing Formation Gallup		Pool Shiprock Gallup	Dedicated Acreage: 40 Acres

1. Is the Operator the only owner in the dedicated acreage outlined on the plat below? YES ☒ NO ☐ . ("Owner" means the person who has the right to drill into and to produce from any pool and to appropriate the production either for himself or for himself and another. (65-3-29 (e) NMSA 1935 Comp.)
2. If the answer to question one is "no," have the interests of all the owners been consolidated by communitization agreement or otherwise? YES ☐ NO ☐ . If answer is "yes," Type of Consolidation _____
3. If the answer to question two is "no," list all the owners and their respective interests below:

Owner	Land Description

SECTION B



CERTIFICATION

I hereby certify that the information in SECTION A above is true and complete to the best of my knowledge and belief.

Name	Harrell Budd
Position	President
Company	Universal Oil Corp
Date	7/5/59

I hereby certify that the well location shown on the plat in SECTION B was plotted from field notes of actual surveys made by me or under my supervision, and that the same is true and correct to the best of my knowledge and belief.

Date Surveyed	22 May 1959
Registered Professional Engineer and/or Land Surveyor	James P. Leese
Certificate No.	1463

0 330 660 990 1320 1650 1980 2310 2640 2000 1500 1000 500 0

INSTRUCTIONS FOR COMPLETION OF FORM C-128

1. Operator shall furnish and certify to the information called for in Section A.
2. Operator shall outline the dedicated acreage for *both* oil and gas wells on the plat in Section B.
3. A registered professional engineer or land surveyor registered in the State of New Mexico or approved by the Commission shall show on the plat the location of the well and certify this information in the space provided.
4. All distances shown on the plat must be from the outer boundaries of the Section.
5. If additional space is needed for listing owners and their respective interests as required in question 3 of Section A, please use space below.