

NEW MEXICO OIL CONSERVATION COMMISSION
Santa Fe, New Mexico

Form C-101
Revised (12/1/55)

NOTICE OF INTENTION TO DRILL

Notice must be given to the District Office of the Oil Conservation Commission and approval obtained before drilling or recompletion begins. If changes in the proposed plan are considered advisable, a copy of this notice showing such changes will be returned to the sender. Submit this notice in **QUINTUPLICATE**. One copy will be returned following approval. See additional instructions in Rules and Regulations of the Commission. **If State Land submit 5 Copies Antech Form C-128 in triplicate to first 3 copies of form C-101**

Farlington, New Mexico
(Place)

January 25, 1962
(Date)

OIL CONSERVATION COMMISSION
SANTA FE, NEW MEXICO

Gentlemen:

You are hereby notified that it is our intention to commence the Drilling of a well to be known as

Pan American Petroleum Corporation

(Company or Operator)

Roberts Gas Unit

(Lease)

Well No. **1**

A

(Unit)

The well is

located **1190** feet from the **North** line and **820** feet from the

East

line of Section **14**

T **-29-N**

R **-13-W**

NMPM.

(GIVE LOCATION FROM SECTION LINE)

Basin Dakota

Pool,

San Juan

County

If State Land the Oil and Gas Lease is No.

If patented land the owner is **R. R. Roberts**

located **Farlington, New Mexico**

We propose to drill well with drilling equipment as follows: **Rotary tools to**

total depth

The status of plugging land is **Statewide**

Drilling Contractor **Brannon & Murray Drilling Company**

Box 672

Coleman, Texas

We intend to complete this well in the **Dakota**

formation at an approximate depth of **6100'**

feet.

CASING PROGRAM

We propose to use the following strings of Casing and tools joints as indicated:

Size of Hole	Size of Casing	Weight per Foot	New or Second Hand	Depth	Sacks Cement
12-1/4"	8-5/8"	32.3#	New	350'	225
7-7/8"	4-1/2"	9.5#	New	6100'	See Below

If changes in the above plan become advisable we will notify you immediately.

ADDITIONAL INFORMATION (If recompletion give full details of proposed plan of well) **Oil string casing to be**

cemented by two stage method. First stage cemented with 275 sacks of 6% gel with 1-1/2 pounds Taf Plug per sack with 100 sacks of neat Incer cement on bottom. Second stage will consist of sufficient Incer cement to circulate to surface. Second stage collar to be set approximately 100' below the base of the Pictured Cliffs. Copies of location plat are attached. Copies of any logs taken will be submitted upon completion of well.

Approved: _____
Except as follows:

1-29 62

PAN AMERICAN PETROLEUM CORPORATION

(Company or Operator)

By _____

Position **Senior Petroleum Engineer**

For communications regarding well to

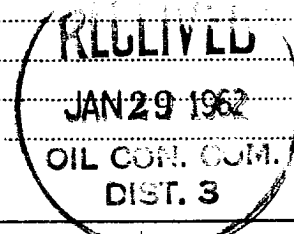
Name **L. O. Speer, Jr.**

Address **Box 480, Farlington, New Mexico**

OIL CONSERVATION COMMISSION

By _____

[Signature]



NUMBER OF COPIES RECEIVED	
DISTRIBUTION	
SANTA FE	
FILE	
U.S.G.S.	
LAND OFFICE	
TRANSPORTER	OIL
	GAS
PRORATION OFFICE	
OPERATOR	

NEW MEXICO OIL CONSERVATION COMMISSION
WELL LOCATION AND ACREAGE DEDICATION PLAT
 SEE INSTRUCTIONS FOR COMPLETING THIS FORM ON THE REVERSE SIDE

FORM C-128
 Revised 5/1/57

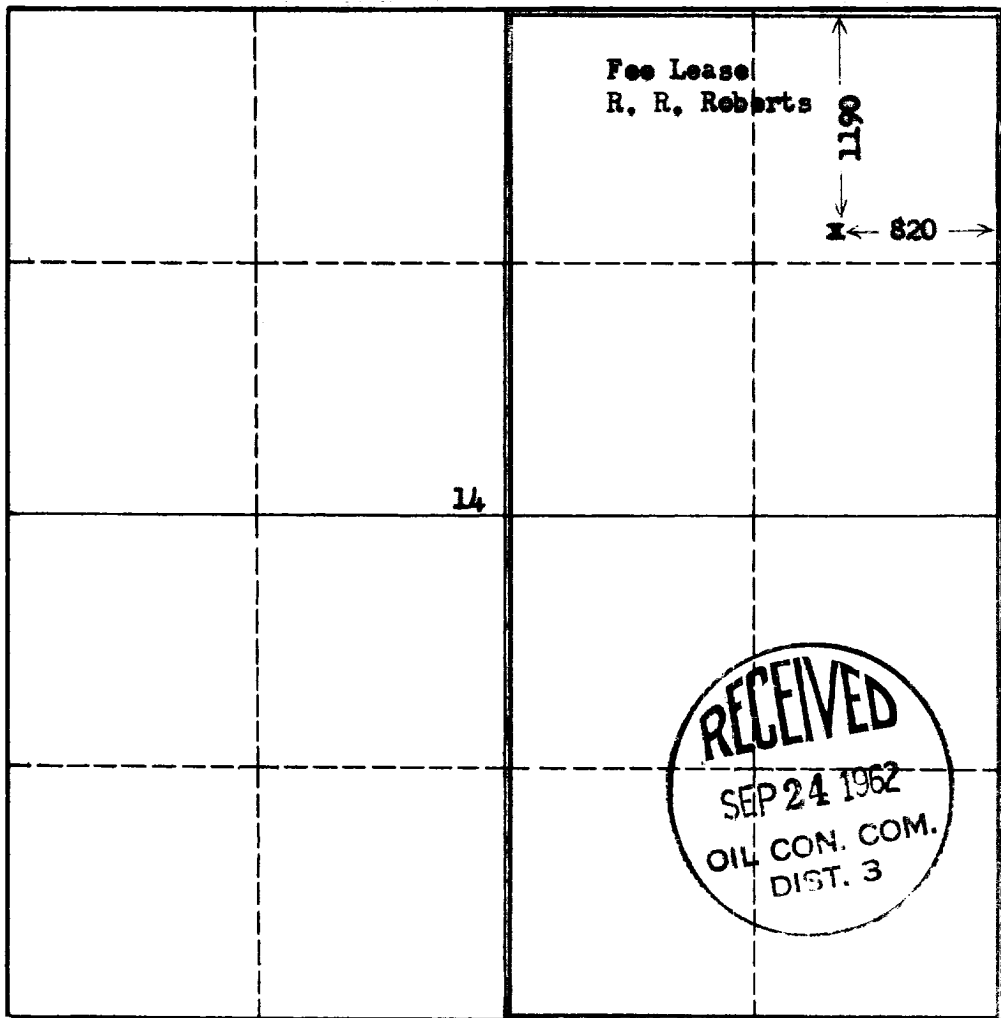
SECTION A

Operator Pan American Petroleum Corporation		Lease Roberts Gas Unit "B"		Well No. 1
Unit Letter A	Section 14	Township T-29-N	Range R-13-W	County San Juan
Actual Footage Location of Well: 1190 feet from the North line and 820 feet from the East line				
Ground Level Elev. 5353	Producing Formation Dakota	Pool Basin Dakota	Dedicated Acreage: 320 Acres	

1. Is the Operator the only owner in the dedicated acreage outlined on the plat below? YES _____ NO . ("Owner" means the person who has the right to drill into and to produce from any pool and to appropriate the production either for himself or for himself and another. (65-3-29 (e) NMSA 1935 Comp.)
2. If the answer to question one is "no," have the interests of all the owners been consolidated by communitization agreement or otherwise? YES NO _____. If answer is "yes," Type of Consolidation **Communitization agreement mailed for record**
3. If the answer to question two is "no," list all the owners and their respective interests below: **in San Juan Co. 9-13-62.**

Owner	Land Description

SECTION B



CERTIFICATION

I hereby certify that the information in SECTION A above is true and complete to the best of my knowledge and belief.


Name <i>F. H. Hollingsworth</i> F. H. Hollingsworth
Position Petroleum Engineer
Company Pan American Petr. Corp.
Date September 20, 1962

Original non-standard 163 acre unit (Order No. R-2167) signed by R.M. Bauer 12-21-61

I hereby certify that the well location shown on the plat in SECTION B was plotted from field notes of actual surveys made by me or under my supervision, and that the same is true and correct to the best of my knowledge and belief. Ref. GLO plat dated April 19, 1881

Date Surveyed December 19, 1962
Registered Professional Engineer and/or Land Surveyor original signed by James P. Lease

Certificate No.
N.M. Reg. No. 1463



INSTRUCTIONS FOR COMPLETION OF FORM C-128

1. Operator shall furnish and certify to the information called for in Section A.
2. Operator shall outline the dedicated acreage for *both* oil and gas wells on the plat in Section B.
3. A registered professional engineer or land surveyor registered in the State of New Mexico or approved by the Commission shall show on the plat the location of the well and certify this information in the space provided.
4. All distances shown on the plat must be from the outer boundaries of the Section.
5. If additional space is needed for listing owners and their respective interests as required in question 3 of Section A, please use space below.