

(SUBMIT IN TRIPLICATE)


UNITED STATES
DEPARTMENT OF THE INTERIOR
GEOLOGICAL SURVEY

Budget Bureau No. 42-R350.4
Approval expires 12-31-60.

Indian Agency Navajo

Allottee Shell

Lease No. 14-20-603-5036



SUNDRY NOTICES AND REPORTS ON WELLS

| | | | |
|---|-------------------------------------|--|--|
| NOTICE OF INTENTION TO DRILL | <input checked="" type="checkbox"/> | SUBSEQUENT REPORT OF WATER SHUT-OFF | |
| NOTICE OF INTENTION TO CHANGE PLANS | | SUBSEQUENT REPORT OF SHOOTING OR ACIDIZING | |
| NOTICE OF INTENTION TO TEST WATER SHUT-OFF | | SUBSEQUENT REPORT OF ALTERING CASING | |
| NOTICE OF INTENTION TO REDRILL OR REPAIR WELL | | SUBSEQUENT REPORT OF REDRILLING OR REPAIR | |
| NOTICE OF INTENTION TO SHOOT OR ACIDIZE | | SUBSEQUENT REPORT OF ABANDONMENT | |
| NOTICE OF INTENTION TO PULL OR ALTER CASING | | SUPPLEMENTARY WELL HISTORY | |
| NOTICE OF INTENTION TO ABANDON WELL | | | |

(INDICATE ABOVE BY CHECK MARK NATURE OF REPORT, NOTICE, OR OTHER DATA)

October 20, 1961

Well No. Shiprock 17 is located 1650 ft. from N line and 660 ft. from E line of sec. 17

NE 21-17 (Sec. No.) 295 (p.) 123 (Twp.) 10N (Range)

Shiprock, Gallup (County) SAN JUAN (County or Subdivision) New Mexico (State)

The elevation of the derrick floor above sea level is 5196 ft.

DETAILS OF WORK

(State names of and expected depths to objective sands; show sizes, weights, and lengths of proposed casings; indicate mudding, cementing points, and all other important proposed work)

Drill 7" hole to 91', w/ rotary air drilling.
Set 5 1/2" OD casing @ 91' & cement to surface, neat cement w/ 2% Cal. Chl.
W. O. C. at least 24 hrs.
Drill out 4-3/4" hole to 101' w/ air & complete open hole.
Run 91' approx. of 2-3/8" OD Tubing 2" x 1" AWT Insert pump, 3/8" Rods.

Expected Tops:
63' Kg
95' - 104' Oil production

I understand that this plan of work must receive approval in writing by the Geological Survey before operations may be commenced.

Company Royal Development Co.

Address P. O. Box 1299

Albuquerque, New Mexico

By C. F. Stringer

Title C. F. Stringer, Prod. Supt.

| | |
|---------------------------|------------|
| NUMBER OF COPIES RECEIVED | |
| DISTRIBUTION | |
| SANTA FE | |
| FILE | |
| U.S.G.S. | |
| LAND OFFICE | |
| TRANSPORTER | OIL GAS |
| PRODUCTION OFFICE | |
| OPERATOR | |

NEW MEXICO OIL CONSERVATION COMMISSION
WELL LOCATION AND ACREAGE DEDICATION PLAT
 SEE INSTRUCTIONS FOR COMPLETING THIS FORM ON THE REVERSE SIDE


FORM C-128
 Revised 5/1/57

SECTION A

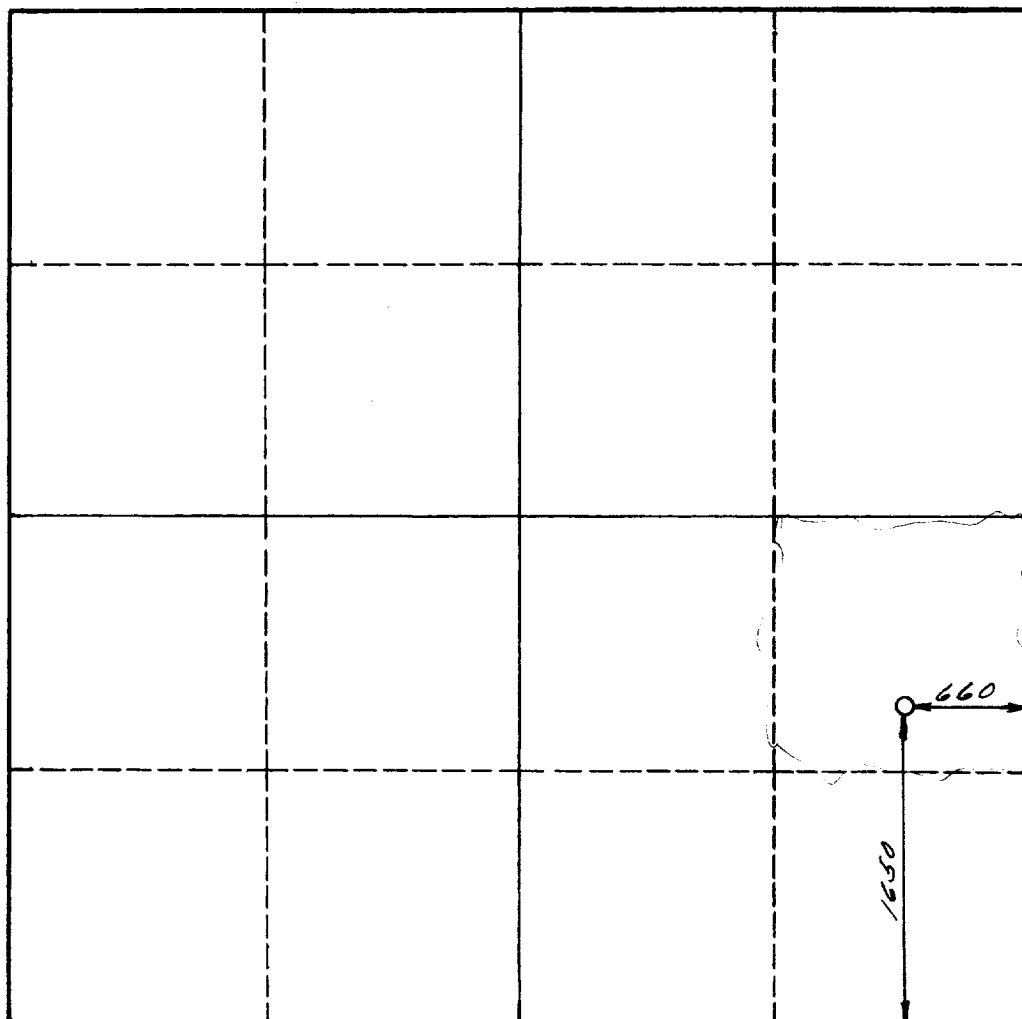
| | | | | |
|---|--------------------------------------|--|---|---------------------------|
| Operator Royal Development Company | | Lease Shiprock-Navajo 14-20-603-5036 | | Well No. I9 |
| Unit Letter I | Section 17 | Township 29N | Range 18W | County San Juan |
| Actual Footage Location of Well: 1650 feet from the South line and 660 feet from the East line | | | | |
| Ground Level Elev. 5196 | Producing Formation Mancos | Pool Undesignated | Dedicated Acreage: 40 <i>Four</i> Acres | |

1. Is the Operator the only owner in the dedicated acreage outlined on the plat below? YES ☒ NO ____ . ("Owner" means the person who has the right to drill into and to produce from any pool and to appropriate the production either for himself or for himself and another. (65-3-29 (e) NMSA 1935 Comp.)
2. If the answer to question one is "no," have the interests of all the owners been consolidated by communitization agreement or otherwise? YES ____ NO ____ . If answer is "yes," Type of Consolidation _____
3. If the answer to question two is "no," list all the owners and their respective interests below:

| Owner | Land Description |
|-------|------------------|
| | |



SECTION B



I hereby certify that the information in SECTION A above is true and complete to the best of my knowledge and belief.

| |
|-------------------------------------|
| Name <i>E. F. Stinger</i> |
| Position <i>Prod. Supt.</i> |
| Company Royal Development |
| Date October 19, 1961 |

I hereby certify that the well location shown on the plat in SECTION B was plotted from field notes of actual surveys made by me or under my supervision, and that the same is true and correct to the best of my knowledge and belief.

| |
|---|
| Date Surveyed October 19, 1961 |
| Registered Professional Engineer and/or Land Surveyor <i>P. J. Scanlon</i> |
| Certificate No. |

0 330 660 990 1320 1650 1980 2310 2640 2000 1500 1000 500 0

INSTRUCTIONS FOR COMPLETION OF FORM C-128

1. Operator shall furnish and certify to the information called for in Section A.
2. Operator shall outline the dedicated acreage for *both* oil and gas wells on the plat in Section B.
3. A registered professional engineer or land surveyor registered in the State of New Mexico or approved by the Commission shall show on the plat the location of the well and certify this information in the space provided.
4. All distances shown on the plat must be from the outer boundaries of the Section.
5. If additional space is needed for listing owners and their respective interests as required in question 3 of Section A, please use space below.