


(SUBMIT IN TRIPLICATE)

UNITED STATES
DEPARTMENT OF THE INTERIOR
GEOLOGICAL SURVEY

Indian Agency Navajo

Allettee _____

Lease No. 14-20-603-5036



SUNDRY NOTICES AND REPORTS ON WELLS

RECEIVED

DEC 14 1961

NOTICE OF INTENTION TO DRILL	<input checked="" type="checkbox"/>	SUBSEQUENT REPORT OF WATER SHUT-OFF	
NOTICE OF INTENTION TO CHANGE PLANS		SUBSEQUENT REPORT OF SHOOTING OR ACIDIZING	
NOTICE OF INTENTION TO TEST WATER SHUT-OFF		SUBSEQUENT REPORT OF ALTERING CASING	
NOTICE OF INTENTION TO REDRILL OR REPAIR WELL		SUBSEQUENT REPORT OF REDRILLING OR REPAIR	
NOTICE OF INTENTION TO SHOOT OR ACIDIZE		SUBSEQUENT REPORT OF ABANDONMENT	
NOTICE OF INTENTION TO PULL OR ALTER CASING		SUPPLEMENTARY WELL HISTORY	
NOTICE OF INTENTION TO ABANDON WELL			

(INDICATE ABOVE BY CHECK MARK NATURE OF REPORT, NOTICE, OR OTHER DATA)

Well No. Shiprock 17 is located 1650 ft. from N line and 1310 ft. from E line of sec. 17
1-13 XXXX

NE 1/4 Sec. 17 29N 13E 17 (Indian)
Shiprock-Gallup San Juan or Subdivision Nav. Nation (Agency)

The elevation of the 0.14 XXXXXX 5195 ft.

DETAILS OF WORK

(State names of and expected depths to objective sands; show sizes, weights, and lengths of proposed casings; indicate mudding jobs, cementing points, and all other important proposed work)

Drill 7" hole to 71' w/ rotary air drilling.
Set 5 1/2" OD Casing @ 71', & cement to surface, float cement w/ 2% Cal. Chl.
W. O. C. 2 1/2 hrs.
Drill out 4-3/4" hole to 91' w/ air & complete open hole.
Run 70' approx. of 2-3/8" OD Tubing, 2" x 1" SMT Insert Pump, 3/8" Rods.

Expected Tops:
44' Kg
72 - 78' Oil Production

I understand that this plan of work must receive approval in writing by the Geological Survey before operations may be commenced.

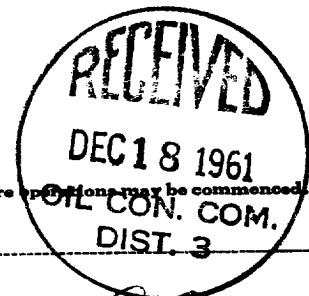
Company Royal Development Co.

Address P. O. Box 1299

Albuquerque, New Mexico

By C. F. Stringer
C. F. Stringer, Prod. Supt.

Title _____



NUMBER OF COPIES RECEIVED	
DISTRIBUTION	
SANTA FE	
FILE	
U.S.G.S.	
LAND OFFICE	
TRANSPORTER	OIL GAS
PRODUCTION OFFICE	
OPERATOR	

FORM C-128
Revised 5/1/57

NEW MEXICO OIL CONSERVATION COMMISSION
WELL LOCATION AND ACREAGE DEDICATION PLAT
 SEE INSTRUCTIONS FOR COMPLETING THIS FORM ON THE REVERSE SIDE


SECTION A

Operator Royal Development			Lease 14-20-603-5036		Well No. I-13
Unit Letter I	Section 17	Township 29N	Range 18W	County San Juan	
Actual Footage Location of Well: 1310 feet from the East line and 1650 feet from the South line					
Ground Level Elev. 5195.6	Producing Formation Mancos	Pool Undesignated	Dedicated Acreage: 40 ^{Joint} Acres		

1. Is the Operator the only owner in the dedicated acreage outlined on the plat below? YES _____ NO _____. ("Owner" means the person who has the right to drill into and to produce from any pool and to appropriate the production either for himself or for himself and another. (65-3-29 (e) NMSA 1935 Comp.)
2. If the answer to question one is "no," have the interests of all the owners been consolidated by communitization agreement or otherwise? YES _____ NO _____. If answer is "yes," Type of Consolidation _____
3. If the answer to question two is "no," list all the owners and their respective interests below:

Owner	Land Description

SECTION B



CERTIFICATION

I hereby certify that the information in SECTION A above is true and complete to the best of my knowledge and belief.

Name <i>[Signature]</i>
Position Owner
Company Royal Development
Date October 30, 1961

I hereby certify that the well location shown on the plat in SECTION B was plotted from field notes of actual surveys made by me or under my supervision, and that the same is true and correct to the best of my knowledge and belief.

Date Surveyed October 27, 1961
Registered Professional Engineer and/or Land Surveyor <i>[Signature]</i>
Certificate No. 1457

0 330 660 990 1320 1650 1980 2310 2640 2000 1500 1000 500 0

INSTRUCTIONS FOR COMPLETION OF FORM C-128

1. Operator shall furnish and certify to the information called for in Section A.
2. Operator shall outline the dedicated acreage for *both* oil and gas wells on the plat in Section B.
3. A registered professional engineer or land surveyor registered in the State of New Mexico or approved by the Commission shall show on the plat the location of the well and certify this information in the space provided.
4. All distances shown on the plat must be from the outer boundaries of the Section.
5. If additional space is needed for listing owners and their respective interests as required in question 3 of Section A, please use space below.