


(SUBMIT IN TRIPLICATE)

Land Office Santa Fe
Lease No. 078110
Unit _____

UNITED STATES
DEPARTMENT OF THE INTERIOR
GEOLOGICAL SURVEY



SUNDRY NOTICES AND REPORTS ON WELLS

NOTICE OF INTENTION TO DRILL	<input checked="" type="checkbox"/>	SUBSEQUENT REPORT OF WATER SHUT-OFF	
NOTICE OF INTENTION TO CHANGE PLANS		SUBSEQUENT REPORT OF SHOOTING OR ACIDIZING	
NOTICE OF INTENTION TO TEST WATER SHUT-OFF		SUBSEQUENT REPORT OF ALTERING CASING	
NOTICE OF INTENTION TO RE-DRILL OR REPAIR WELL		SUBSEQUENT REPORT OF RE-DRILLING OR REPAIR	
NOTICE OF INTENTION TO SHOOT OR ACIDIZE		SUBSEQUENT REPORT OF ABANDONMENT	
NOTICE OF INTENTION TO PULL OR ALTER CASING		SUPPLEMENTARY WELL HISTORY	
NOTICE OF INTENTION TO ABANDON WELL			

(INDICATE ABOVE BY CHECK MARK NATURE OF REPORT, NOTICE, OR OTHER DATA)

10-13, 1951

Well No. 6 is located 530 ft. from N line and 555 ft. from W line of sec. 15
1/4 of 1/4, Sec. 15 27N 11W R4N
 (1/4 Sec. and Sec. No.) (Twp.) (Range) (Meridian)
Yotah Gallup San Juan New Mexico
 (Field) (County or Subdivision) (State or Territory)

The elevation of the derrick floor above sea level is 5365 ft. Est.

DETAILS OF WORK

(State names of and expected depths to objective sands; show sizes, weights, and lengths of proposed casings; indicate mudding jobs, cementing points, and all other important proposed work)


We proposed to drill this well as follows:

12 1/4" hole to 450'. Set 8 5/8" 2lb J-55 at I.O. with sufficient ext. to circulate. WOC 24 hrs. Test csg. to 1,000' for 30 min. Drill 7 7/8" hole to 5,100'. Set 5 1/2" 1lb J-55 to I.O. with 150 ex. ext. WOC 48 hrs., test csg. to 1,000' for 30 min. The well will be perforated and fractured on completion.

I understand that this plan of work must receive approval in writing by the Geological Survey before operations may be commenced.

Company Lunary Mid-Continent Oil Company
 Address 200 Petroleum Club Plaza Bldg.
Farmington, New Mexico

By A. C. H. Hines
 Engineer
 Title _____



NEW MEXICO OIL CONSERVATION COMMISSION

Well Location and Acreage Dedication Plat

Section A.

Date 12-13-61


Operator SUNRAY MID-CONTINENT OIL COMPANY Lease NEW MEXICO FEDERAL "I"
 Well No. 6 Unit Letter A Section 15 Township 29 NORTH Range 14 WEST NMPM
 Located 510 Feet From THE NORTH Line, 555 Feet From THE EAST Line
 County SAN JUAN G. L. Elevation 5353.0 Dedicated Acreage 80.00 Acres
 Name of Producing Formation Lower Gallup Pool Lower Gallup

1. Is the Operator the only owner in the dedicated acreage outlined on the plat below?
 Yes X No _____
2. If the answer to question one is "no", have the interests of all the owners been consolidated by communitization agreement or otherwise? Yes _____ No _____. If answer is "yes", Type of Consolidation.

3. If the answer to question two is "no", list all the owners and their respective interests below:

Owner

Land Description



Section B.

Note: All distances must be from outer boundaries of section.

This is to certify that the information in Section A above is true and complete to the best of my knowledge and belief.

Sunray Mid-Continent Oil Company

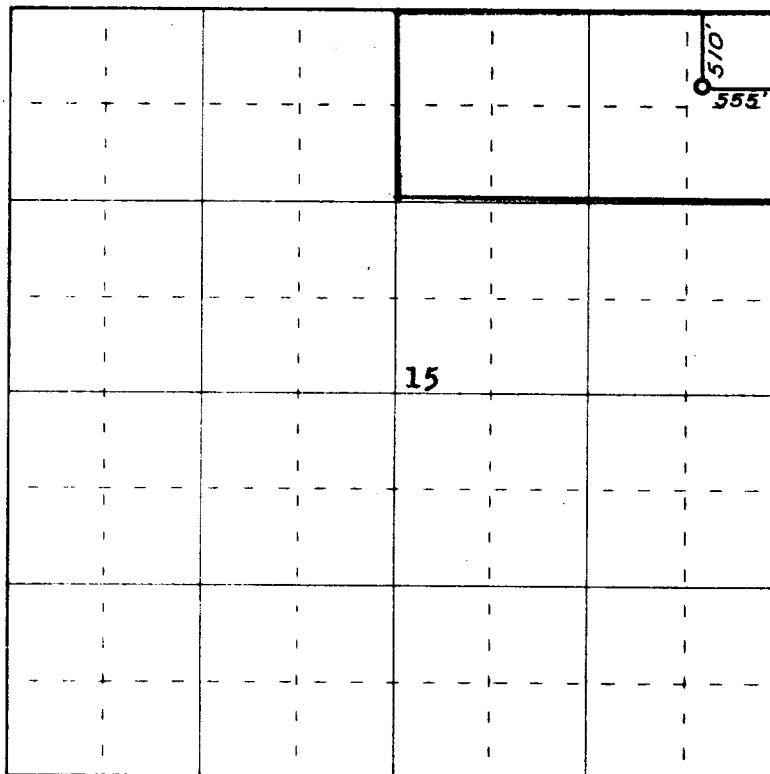
(Operator)

H. M. Stewart

(Representative)

200 Petroleum Plaza Building

(Address)

Farmington, New Mexico

0 330 660 990 1320 1650 1980 2310 2640 2000 1500 1000 500 0

Scale 4 inches equal 1 mile



This is to certify that the above plat was prepared from field notes of actual surveys made by me or under my supervision and that the same are true and correct to the best of my knowledge and belief.

Date Surveyed September 25, 1961

James P. Leese
 Registered Professional Engineer and/or Land Surveyor
 James P. Leese N. Mex. Reg. No. 1463