

submitted in lieu of Form 3160-5

UNITED STATES  
DEPARTMENT OF THE INTERIOR  
BUREAU OF LAND MANAGEMENT

Sundry Notices and Reports on Wells

1. Type of Well  
GAS

2. Name of Operator

**BURLINGTON  
RESOURCES**

OIL & GAS COMPANY

3. Address & Phone No. of Operator

PO Box 4289, Farmington, NM 87499 (505) 326-9700

4. Location of Well, Footage, Sec., T, R, M

800' FSL, 1840' FWL, Sec. 7, T-29-N, R-10-W, NMPM

5. Lease Number  
SF-078716A

6. If Indian, All. or  
Tribe Name


Unit Agreement Name

8. Well Name & Number  
Hubbell Federal #1

9. API Well No.  
30-045-08441

10. Field and Pool  
Basin Dakota

11. County and State  
San Juan Co, NM



12. CHECK APPROPRIATE BOX TO INDICATE NATURE OF NOTICE, REPORT, OTHER DATA

Type of Submission

☒ Notice of Intent

☐ Subsequent Report

☐ Final Abandonment

Type of Action

☐ Abandonment

☒ Recompletion

☐ Plugging Back

☐ Casing Repair

☐ Altering Casing

☒ Other - commingle

☐ Change of Plans

☐ New Construction

☐ Non-Routine Fracturing

☐ Water Shut off

☐ Conversion to Injection

13. Describe Proposed or Completed Operations

It is intended to recomplate the subject well to the Mesaverde formation according to the attached procedure. The Mesaverde and Dakota formations will be commingled.

2001 AUG 30 PM 5:59  
070 Farmington, NM

RECEIVED

14. I hereby certify that the foregoing is true and correct.

Signed

*Jim Lovato*

Title Regulatory Supervisor Date 8/28/01

TLW

(This space for Federal or State Office use)

APPROVED BY

*Jim Lovato*

Title

Date

OCT 17

CONDITION OF APPROVAL, if any:

Title 18 U.S.C. Section 1001, makes it a crime for any person knowingly and willfully to make to any department or agency of the United States any false, fictitious or fraudulent statements or representations as to any matter within its jurisdiction.

NMOCD

K

District I  
PO Box 1980, Hobbs, NM 88241-1980  
District II  
PO Drawer DD, Artesia, NM 88211-0719  
District III  
1000 Rio Brazos Rd., Aztec, NM 87410  
District IV  
PO Box 2088, Santa Fe, NM 87504-2088

State of New Mexico  
Energy, Minerals & Natural Resources Department

OIL CONSERVATION DIVISION  
PO Box 2088  
Santa Fe, NM 87504-2088

RECEIVED

2001 AUG 30 PM 5:59

070 Farmington, NM

Form C-102

Revised February 21, 1994

Submit to Appropriate District Office

Instructions on back

State Lease - 4 Copies

Fee Lease - 3 Copies

☐ AMENDED REPORT

WELL LOCATION AND ACREAGE DEDICATION PLAT

<sup>1</sup> API Number 30-045-08441		<sup>2</sup> Pool Code 72319/71599		<sup>3</sup> Pool Name Blanco Mesaverde/Basin Dakota	
<sup>4</sup> Property Code 7135		<sup>5</sup> Property Name Hubbell Federal			<sup>6</sup> Well Number 1
<sup>7</sup> OGRID No. 14538		<sup>8</sup> Operator Name Burlington Resources Oil & Gas Company			<sup>9</sup> Elevation 5665' GR

<sup>10</sup> Surface Location

UL or lot no.	Section	Township	Range	Lot Idn	Feet from the	North/South line	Feet from the	East/West line	County
N	7	29N	10W		800	South	1840	West	San Juan

<sup>11</sup> Bottom Hole Location If Different From Surface

UL or lot no.	Section	Township	Range	Lot Idn	Feet from the	North/South line	Feet from the	East/West line	County



<sup>12</sup> Dedicated Acres  
MV: S/302.24  
DK: S/314

<sup>13</sup> Joint or Infill

<sup>14</sup> Consolidation Code

<sup>15</sup> Order No.

NO ALLOWABLE WILL BE ASSIGNED TO THIS COMPLETION UNTIL ALL INTERESTS HAVE BEEN CONSOLIDATED  
OR A NON-STANDARD UNIT HAS BEEN APPROVED BY THE DIVISION

<sup>16</sup> Original plat from David O. Vilven, 5/7/1962.				<sup>17</sup> OPERATOR CERTIFICATION I hereby certify that the information contained herein is true and complete to the best of my knowledge and belief   Signature Peggy Cole Printed Name Regulatory Supervisor Title 8-28-01 Date	
				<sup>18</sup> SURVEYOR CERTIFICATION I hereby certify that the well location shown on this plat was plotted from field notes of actual surveys made by me or under my supervision, and that the same is true and correct to the best of my belief.  Date of Survey Signature and Seal of Professional Surveyer:  Certificate Number	

1840'

800'

## Sundry Notice Submittal

Well: Hubbell Fed 1  
Unit N, Sec. 07, T29N, R10W

It is intended to recomplete the Mesaverde formation in the existing Dakota wellbore. A rig will MIRU, ND wellhead, NU BOP, and pull production tubing. A CIBP will be set 200' below estimated bottom perforation in Mesaverde formation.

If adequately isolated by cement, the Mesaverde formation will be perforated and fracture stimulated in the following interval: 2610'-4585'. If cement remediation operations are necessary, Burlington Resources will contact the appropriate regulatory agency for approval prior to work initiation.

After stimulation flowback and clean out, tubing will be landed at approximately 100' above PBTD. The well will then produce commingled production from the Mesaverde and Dakota formations. Application for commingling will be submitted.

Approved: Bruce O. Boyer  
Drilling Superintendent

8-17-01  
Date

Approved: [Signature]  
Regulatory

8-20-01  
Date

Sundry needed

Yes ☒

No ☐