


Form 9-381a
(Feb. 1961)

(SUBMIT IN TRIPLICATE)

UNITED STATES
DEPARTMENT OF THE INTERIOR
GEOLOGICAL SURVEY

Land Office Santa Fe
Lease No. 97-070726
Unit None



SUNDRY NOTICES AND REPORTS ON WELLS

NOTICE OF INTENTION TO DRILL	<input checked="" type="checkbox"/>	SUBSEQUENT REPORT OF WATER SHUT-OFF	
NOTICE OF INTENTION TO CHANGE PLANS		SUBSEQUENT REPORT OF SHOOTING OR ACIDIZING	
NOTICE OF INTENTION TO TEST WATER SHUT-OFF		SUBSEQUENT REPORT OF ALTERING CASING	
NOTICE OF INTENTION TO RE-DRILL OR REPAIR WELL		SUBSEQUENT REPORT OF RE-DRILLING OR REPAIR	
NOTICE OF INTENTION TO SHOOT OR ACIDIZE		SUBSEQUENT REPORT OF ABANDONMENT	
NOTICE OF INTENTION TO PULL OR ALTER CASING		SUPPLEMENTARY WELL HISTORY	
NOTICE OF INTENTION TO ABANDON WELL			

(INDICATE ABOVE BY CHECK MARK NATURE OF REPORT, NOTICE, OR OTHER DATA)

February 23, 19 59

Well No. 0 is located 990 ft. from S line and 790 ft. from E line of sec. 10
N. 1/4, Section 10 T-29-N, R-10-W N.M.P.M.
 (1/4 Sec. and Sec. No.) (Twp.) (Range) (Meridian)
Astor San Juan New Mexico
 (Field) (County or Subdivision) (State or Territory)

The elevation of the derrick floor above sea level is _____ ft. to be determined

DETAILS OF WORK

(State names of and expected depths to objective sands; show sizes, weights, and lengths of proposed casings; indicate mudding jobs, cementing points, and all other important proposed work)


Proposed work: Set 90' of 6 3/8" casing with 100 sacks cement. Drill through Pictured Cliffs formation to a total depth of 2,500' and set 3 1/2" casing at total depth with 100 sacks cement. Perforate Pictured Cliffs formation with 4 shots per ft. Sand-water with 50,000 gallons water and 60,000 lbs. sand. Run 1" tubing to 2290'

The 1/4 of Section 10, consisting of 160 acres, is dedicated to this location.

I understand that this plan of work must receive approval in writing by the Geological Survey before operations may be commenced.

Company ASTOR OIL & GAS COMPANY

Address P.O. Box 700
Farmington, New Mexico



ORIGINAL SIGNED BY JOE C. SALMON
 By Joe C. Salmon
 Title District Superintendent

NEW MEXICO OIL CONSERVATION COMMISSION

Well Location and Acreage Dedication Plat

Section A.

Date February 25, 1959

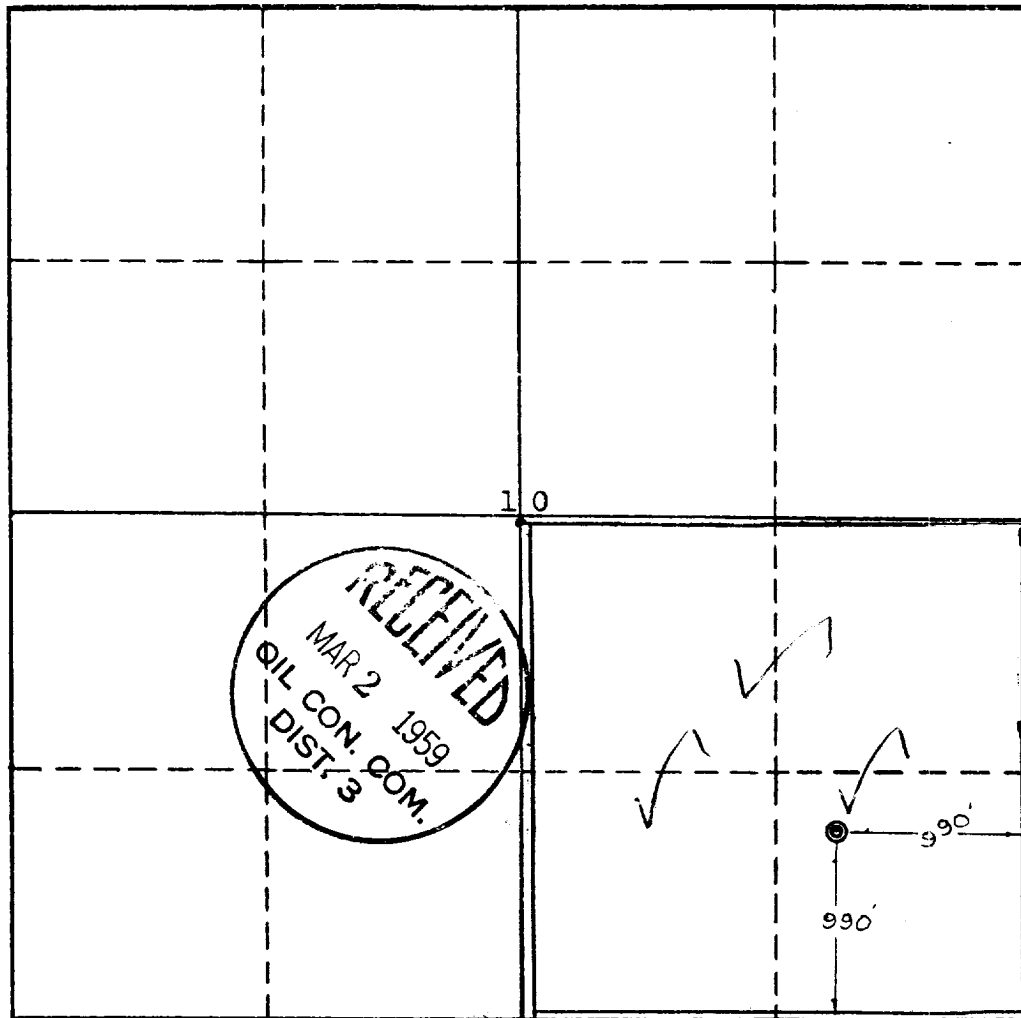
Operator Aztec Oil and Gas Company Lease Nare
Well No. 8 Unit Letter Section 10 Township 29 North Range 10 West NMPM
Located 990 Feet From South Line, 990 Feet From East Line
County San Juan G. L. Elevation 5728 Dedicated Acreage 160 Acres
Name of Producing Formation ~~Alamo~~ Pictured Cliffs Pool Aztec

1. Is the Operator the only owner* in the dedicated acreage outlined on the plat below?
Yes X No
2. If the answer to question one is "no," have the interests of all the owners been consolidated by communitization agreement or otherwise? Yes No . If answer is "yes,"
Type of Consolidation
3. If the answer to question two is "no," list all the owners and their respective interests below:

Owner

Land Description

Section. B



This is to certify that the information in Section A above is true and complete to the best of my knowledge and belief.

AZTEC OIL & GAS COMPANY
(Operator)

ORIGINAL SIGNED BY JOE C. SALMON
(Representative)

Box 786
Farmington, New Mexico
Address

This is to certify that the well location shown on the plat in Section B was plotted from field notes of actual surveys made by me or under my supervision and that the same is true and correct to the best of my knowledge and belief.

Date Surveyed Feb. 23, 1959

Ernest V. Echshaw
Ernest V. Echshaw
Registered Land Surveyor.

Certificate No. 1545