

(SUBMIT IN TRIPLICATE)

UNITED STATES  
DEPARTMENT OF THE INTERIOR  
GEOLOGICAL SURVEY

Budget Bureau No. 42-R358.4  
Approval expires 12-31-60.

Land Office **Santa Fe N. M.**  
Lease No. **078197**  
Unit **SE Sec. 9-29-10**

SUNDRY NOTICES AND REPORTS ON WELLS

NOTICE OF INTENTION TO DRILL	<input checked="" type="checkbox"/>	SUBSEQUENT REPORT OF WATER SHUT-OFF	
NOTICE OF INTENTION TO CHANGE PLANS		SUBSEQUENT REPORT OF SHOOTING OR ACIDIZING	
NOTICE OF INTENTION TO TEST WATER SHUT-OFF		SUBSEQUENT REPORT OF ALTERING CASING	
NOTICE OF INTENTION TO RE-DRILL OR REPAIR WELL		SUBSEQUENT REPORT OF RE-DRILLING OR REPAIR	
NOTICE OF INTENTION TO SHOOT OR ACIDIZE		SUBSEQUENT REPORT OF ABANDONMENT	
NOTICE OF INTENTION TO PULL OR ALTER CASING		SUPPLEMENTARY WELL HISTORY	
NOTICE OF INTENTION TO ABANDON WELL			

(INDICATE ABOVE BY CHECK MARK NATURE OF REPORT, NOTICE, OR OTHER DATA)

**Aztec, New Mexico January 29, 1957**

Well No. **2** is located **1700** ft. from **S** line and **975** ft. from **E** line of sec. **9**

**SE Sec. 9**

**29**

**10**

**Range**

(1/4 Sec. and Sec. No.)

(Twp.)

(Range)

(Meridian)

**Blanco**

**San Juan**

**New Mexico**

(Field)

(County or Subdivision)

(State or Territory)


**Ground level**

The elevation of the ~~well~~ **above** sea level is **5709.0** ft.

DETAILS OF WORK

(State names of and expected depths to objective sands; show sizes, weights, and lengths of proposed casings; indicate mudding jobs, cementing points, and all other important proposed work)

We expect to set **8 5/8"** Surface casing at approximately **120'**. Cement to be circulated to the top of the surface casing. Run **5 1/2"** **14.50** casing to approximately **2100'**. Cement with 150 sacks cement. Drill into formation and sand oil frac.



I understand that this plan of work must receive approval in writing by the Geological Survey before operation may be commenced.

Company **Wood River Oil & Refining Co., Inc.**

**321 West Douglas**

Address

**Wichita, Kansas**

By

**Representative**

Title

NEW MEXICO  
OIL CONSERVATION COMMISSION

Form C-128

Well Location and/or Gas Proration Plat

Date Jan. 29, 1957

Operator WOODRIVER OIL AND REFINING COMPANY

Lease Wright

Well No. 2 Section 9 Township 29 NORTH Range 10 WEST NMPM

Located 1700 Feet From the SOUTH Line, 975 Feet From the EAST Line,

SAN JUAN

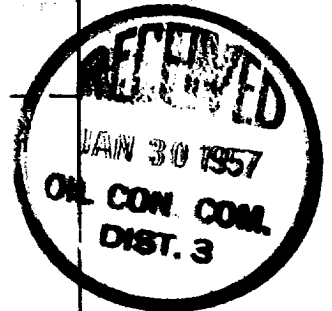
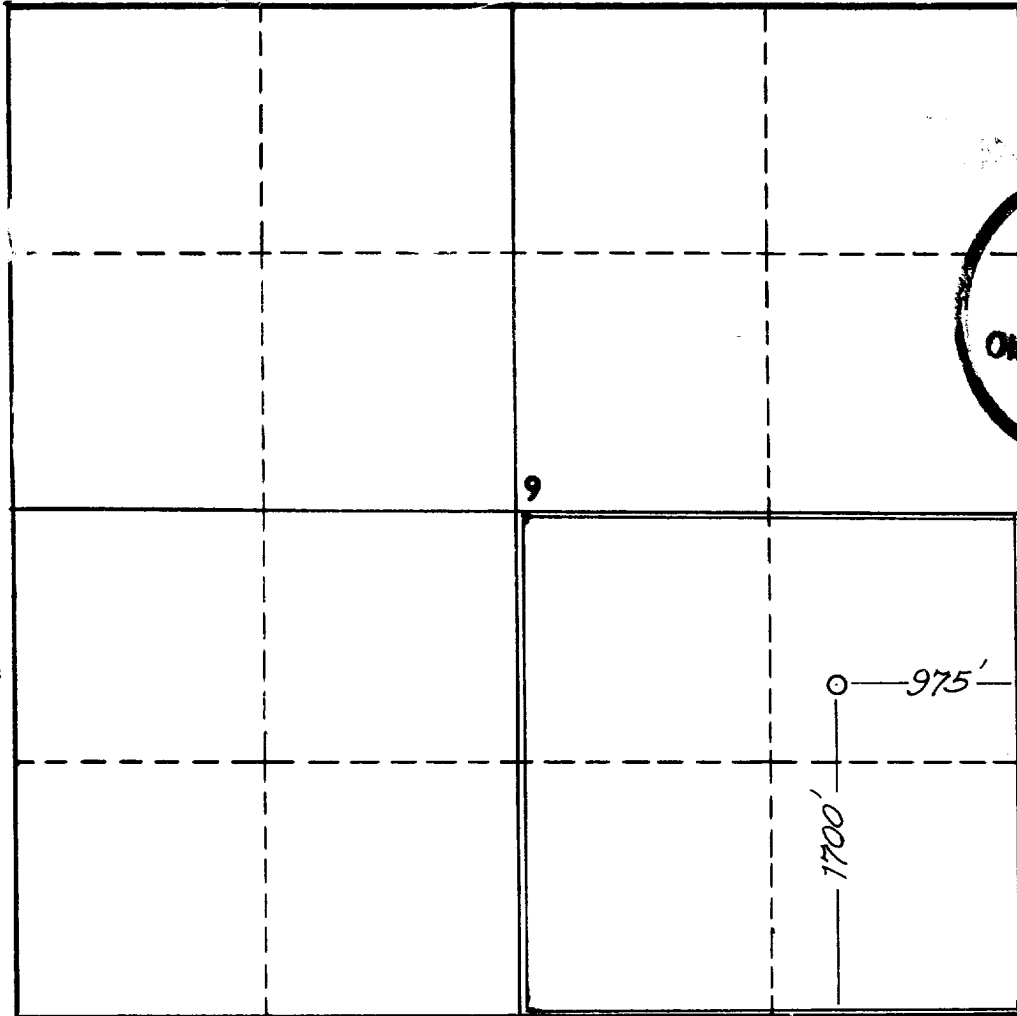
County, New Mexico.

G. L. Elevation

5709.0 UNGRADED.

Name of Producing Formation Pictured Cliffs Pool Blanco Dedicated Acreage 159.54

(Note: All distances must be from outer boundaries of Section)



NOTE

This section of form is to be used for gas wells only.



SCALE: 1"=1000'

1. Is this Well a Dual Comp. ? Yes    No X.
2. If the answer to Question 1 is yes, are there any other dually completed wells within the dedicated acreage? Yes    No   .

This is to certify that the above plat was prepared from field notes of actual surveys made by me or under my supervision and that the same are true and correct to the best of my knowledge and belief.

Name A. J. Jackson

Position Representative

Representing Wood River Oil & Refining Co.

Address 321 West Douglas

Wichita, Kansas

Date Surveyed 28 JANUARY 1957

James P. Leese

Registered Professional Engineer and/or

Land Surveyor

James P. Leese

N. Mex. Reg. No. 1463