

(SUBMIT IN TRIPLICATE)

UNITED STATES  
DEPARTMENT OF THE INTERIOR  
GEOLOGICAL SURVEY

Land Office **Santa Fe**  
Lease No. **SF 068990**  
Unit

**SUNDRY NOTICES AND REPORTS ON WELLS**

<input type="checkbox"/> NOTICE OF INTENTION TO DRILL	<input checked="" type="checkbox"/> SUBSEQUENT REPORT OF WATER SHUT-OFF
<input type="checkbox"/> NOTICE OF INTENTION TO CHANGE PLANS	<input type="checkbox"/> SUBSEQUENT REPORT OF SHOOTING OR ACIDIZING
<input type="checkbox"/> NOTICE OF INTENTION TO TEST WATER SHUT-OFF	<input type="checkbox"/> SUBSEQUENT REPORT OF ALTERING CASING
<input type="checkbox"/> NOTICE OF INTENTION TO RE-DRILL OR REPAIR WELL	<input type="checkbox"/> SUBSEQUENT REPORT OF RE-DRILLING OR REPAIR
<input type="checkbox"/> NOTICE OF INTENTION TO SHOOT OR ACIDIZE	<input type="checkbox"/> SUBSEQUENT REPORT OF ABANDONMENT
<input type="checkbox"/> NOTICE OF INTENTION TO PULL OR ALTER CASING	<input type="checkbox"/> SUPPLEMENTARY WELL HISTORY
<input type="checkbox"/> NOTICE OF INTENTION TO ABANDON WELL	

**RECEIVED**

**SEP 4 1963**

INDICATE ABOVE BY CHECK MAPS, NATURE OF REPORT, NOTICE, OR OTHER DATA

U. S. GEOLOGICAL SURVEY  
FARMINGTON, NEW MEXICO

**September 3 1963**

**Hudson**  
Well No. **1** is located **1750** ft. from **N** line and **1090** ft. from **E** line of **Sec. 8**  
**NE/4 Sec. 8** **29N** **12W** **N.M.P.M.**  
(1/4 Sec. and 1/2 Sec. No.) (Twp.) (Range) (Meridian)  
**Basin Dakota** **San Juan** **New Mexico**  
Field (County) (State or Territory)

The elevation of the derrick floor above sea level is **5666** ft.

**DETAILS OF WORK**

(State names of and expected depths to objective sands; show sizes, weights, and lengths of proposed casings; indicate mudding jobs, cementing points, and all other important proposed work)

It is intended to drill a well with rotary tools using mud circulation to total depth. Possible productive zones will be perforated and fractured.  
Est. T. D. 6411'.

**Casing Program:**

9 5/8" @ 300' w/200 sacks cement circulated to surface.  
4 1/2" @ 6411' w/second stage collar set 50' - 100' below base of Point Lookout. Third stage collar set 50' - 100' below base of Pictured Cliffs. Cement first stage w/285 sacks to cover top of Gallup. Second stage w/280 sacks to cover Cliff House. Third stage w/155 sacks to cover 100' above Fruitland.


The E/2 of Section 8 is dedicated to this well.

I understand that this plan of work must receive approval in writing by the Geological Survey before operations may be commenced.

Company **El Paso Natural Gas Company**

Address **Box 990**

**Farmington, New Mexico**

By   
Title **Petroleum Engineer**

## NEW MEXICO OIL CONSERVATION COMMISSION

## Well Location and Acreage Dedication Plat

Section A.

Date **AUGUST 19, 1963**


Operator **EL PASO NATURAL GAS COMPANY** Lease **HUDSON** SF068990  
 Well No. **1** Unit Letter **H** Section **8** Township **29-N** Range **12-W** NMPM  
 Located **1750** Feet From **NORTH** Line **1090** Feet From **EAST** Line  
 County **SAN JUAN** G. L. Elevation **5656** Dedicated Acreage **320** Acres  
 Name of Producing Formation **DAKOTA** Pool **BASIN DAKOTA**

1. Is the Operator the only owner in the dedicated acreage outlined on the plat below?  
 Yes ☒ No ☐
2. If the answer to question one is "no", have the interests of all the owners been consolidated by communitization agreement or otherwise? Yes ☐ No ☐ If answer is "yes", Type of Consolidation.

3. If the answer to question two is "no", list all the owners and their respective interests below:

Owner

Land Description



RECEIVED

SEP 4 1963

U. S. GEOLOGICAL SURVEY  
FARMINGTON, NEW MEXICO

Section B.

This is to certify that the information in Section A above is true and complete to the best of my knowledge and belief.

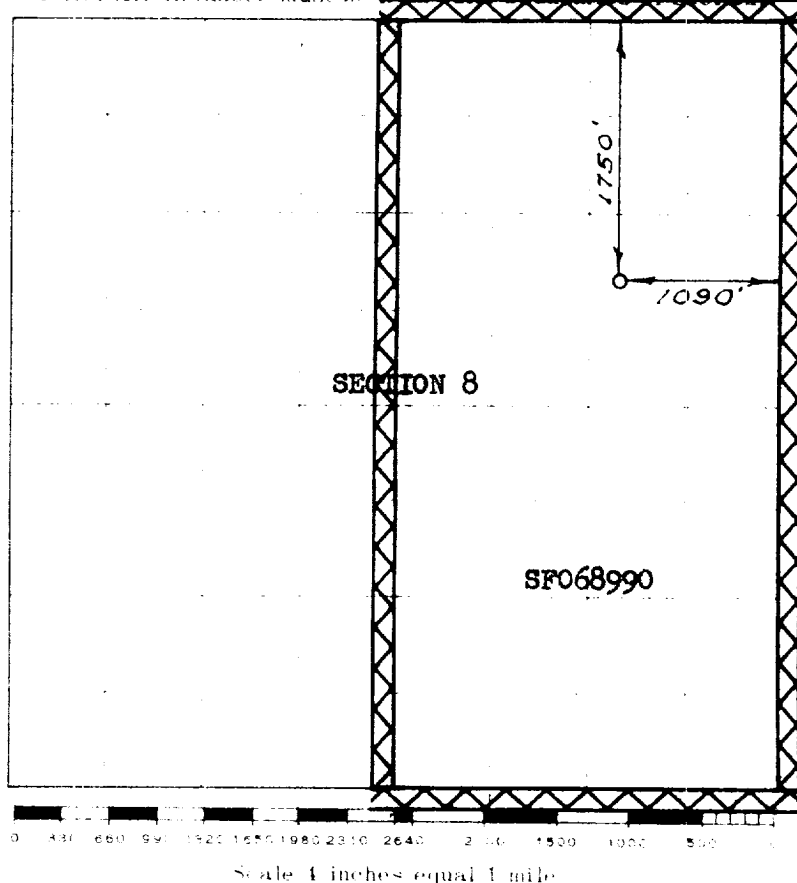
**El Paso Natural Gas Company**  
 (Operator)

**ORIGINAL SIGNED E. S. OBERLY**  
 (Representative)

**Box 990**  
 (Address)

**Farmington, New Mexico**

Note: All distances made from outer boundaries of section.



This is to certify that the above plat was prepared from field notes of actual survey made by me or under my supervision and that the same are true and correct to the best of my knowledge and belief.

(Seal)

Date Surveyed **OCTOBER 17, 1960**

*David O. Wilson*  
 Registered Professional Engineer and/or Land Surveyor

Farmington, New Mexico