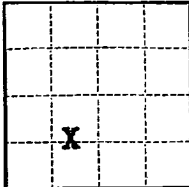


(SUBMIT IN TRIPLICATE)

Indian Agency Navaajo

UNITED STATES
DEPARTMENT OF THE INTERIOR
GEOLOGICAL SURVEY

Allottee _____

Lease No. 1-89-IND-56

Section 12 **SUNDRY NOTICES AND REPORTS ON WELLS**

NOTICE OF INTENTION TO DRILL	<input checked="" type="checkbox"/>	SUBSEQUENT REPORT OF WATER SHUT-OFF	RECEIVED MAR 13 1962 U. S. GEOLOGICAL SURVEY FARMINGTON, NEW MEXICO
NOTICE OF INTENTION TO CHANGE PLANS		SUBSEQUENT REPORT OF SHOOTING OR ACIDIZING	
NOTICE OF INTENTION TO TEST WATER SHUT-OFF		SUBSEQUENT REPORT OF ALTERING CASING	
NOTICE OF INTENTION TO REDRILL OR REPAIR WELL		SUBSEQUENT REPORT OF REDRILLING OR REPAIR	
NOTICE OF INTENTION TO SHOOT OR ACIDIZE		SUBSEQUENT REPORT OF ABANDONMENT	
NOTICE OF INTENTION TO PULL OR ALTER CASING		SUPPLEMENTARY WELL HISTORY	
NOTICE OF INTENTION TO ABANDON WELL			

(INDICATE ABOVE BY CHECK MARK NATURE OF REPORT, NOTICE, OR OTHER DATA)

March 13, 1962

Well No. 142 is located 1980 ft. from N line and 1980 ft. from E line of sec. 123 7/8" Section 12 29N 19W NMPMRattlesnake San Juan County New MexicoThe elevation of the derrick floor above sea level is 5388 ft.

DETAILS OF WORK

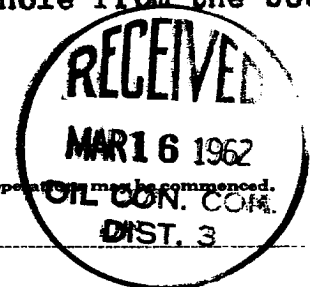
(State names of and expected depths to objective sands; show sizes, weights, and lengths of proposed casings; indicate mudding jobs, cementing points, and all other important proposed work)

We propose to drill this well with rotary tools to an estimated depth of 6800' to test the Paradox formation. Approximately 300' of 13 3/8" O.D. surface casing will be set and cemented to surface. Approximately 4600' of 9 5/8" intermediate casing will be set and cemented. A stage collar will be located at approximately 1100' to cement the Dakota formation. A 7" O.D. liner will be set and cemented from approximately 4600' to 4700'. The well will be completed open hole from the bottom of the 7" liner to T.D.

I understand that this plan of work must receive approval in writing by the Geological Survey before operations may be commenced.

Company Continental Oil CompanyAddress Box 3312Durango, Colorado

Original Signed By:

By H. D. HALEYTitle District Superintendent

USGS(4) NMOCC(2) Bu/Mines(2) GHG(2) HDH RLS

COPIES RECEIVED	
DISTRIBUTION	
SANTA FE	
FILE	
U.S.G.S.	
LAND OFFICE	
TRANSPORTER	OIL GAS
PRODUCTION OFFICE	
OPERATOR	

NEW MEXICO OIL CONSERVATION COMMISSION
WELL LOCATION AND ACREAGE DEDICATION PLAT
 SEE INSTRUCTIONS FOR COMPLETING THIS FORM ON THE REVERSE SIDE

FORM C-128
 Revised 5/1/57

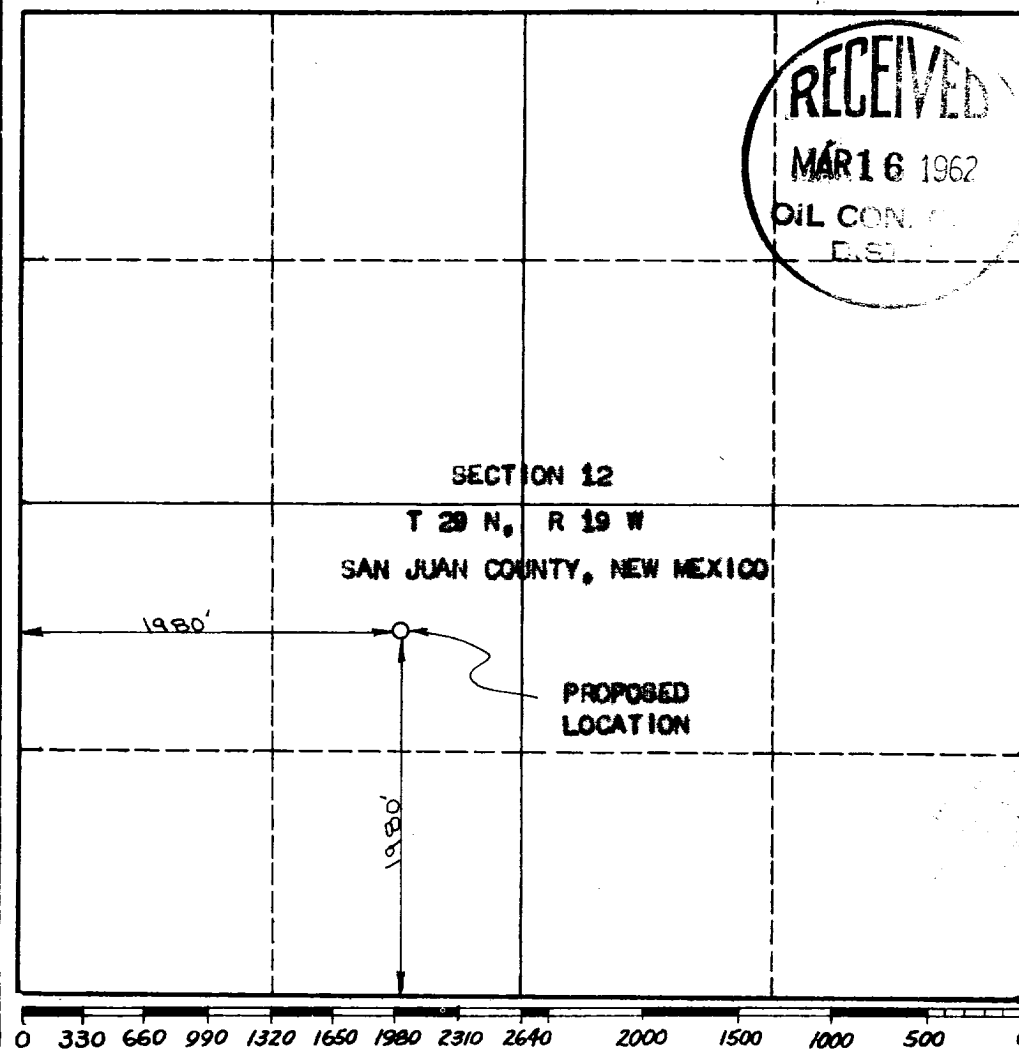
SECTION A

Operator Continental Oil Company		Lease Hattlesnake		Well No. 142	
Unit Letter K	Section 12	Township 29N	Range 19W	County San Juan	
Actual Footage Location of Well: 1980 feet from the South line and 1980 feet from the East line					
Ground Level Elev. 5376	Producing Formation Paradox	Pool Hattlesnake-Pennsylvanian		Dedicated Acreage: 80 Acres	

1. Is the Operator the only owner in the dedicated acreage outlined on the plat below? YES _____ NO **X**. ("Owner" means the person who has the right to drill into and to produce from any pool and to appropriate the production either for himself or for himself and another. (65-3-29 (e) NMSA 1935 Comp.)
2. If the answer to question one is "no," have the interests of all the owners been consolidated by communication agreement or otherwise? YES **X** NO _____. If answer is "yes," Type of Consolidation **Congressional Action Purchase**
3. If the answer to question two is "no," list all the owners and their respective interests below: **of interest by**

Owner	Land Description Bureau of Mines

SECTION B



CERTIFICATION

I hereby certify that the information in SECTION A above is true and complete to the best of my knowledge and belief.

Name	Original signed by: H. O. HALEY
Position	District Superintendent
Company	Continental Oil Co.
Date	March 12, 1962

I hereby certify that the well location shown on the plat in SECTION B was plotted from field notes of actual surveys made by me or under my supervision, and that the same is true and correct to the best of my knowledge and belief.

Date Surveyed	3-10-62
Registered Professional Engineer and/or Land Surveyor	Edna M. Clark
Certificate No.	#3189

INSTRUCTIONS FOR COMPLETION OF FORM C-128

1. Operator shall furnish and certify to the information called for in Section A.
2. Operator shall outline the dedicated acreage for *both* oil and gas wells on the plat in Section B.
3. A registered professional engineer or land surveyor registered in the State of New Mexico or approved by the Commission shall show on the plat the location of the well and certify this information in the space provided.
4. All distances shown on the plat must be from the outer boundaries of the Section.
5. If additional space is needed for listing owners and their respective interests as required in question 3 of Section A, please use space below.