

(SUBMIT IN TRIPLICATE)

UNITED STATES
DEPARTMENT OF THE INTERIOR
GEOLOGICAL SURVEY

Indian Agency _____

Navajo

Allottee _____

Lease No. 1-89-IND-56

		X	
	11		

SUNDRY NOTICES AND REPORTS ON WELLS

NOTICE OF INTENTION TO DRILL	X	SUBSEQUENT REPORT OF WATER SHUT-OFF
NOTICE OF INTENTION TO CHANGE PLANS		SUBSEQUENT REPORT OF SHOOTING OR ACIDIZING
NOTICE OF INTENTION TO TEST WATER SHUT-OFF		SUBSEQUENT REPORT OF ALTERING CASING
NOTICE OF INTENTION TO REDRILL OR REPAIR WELL		SUBSEQUENT REPORT OF REDRILLING OR REPAIR
NOTICE OF INTENTION TO SHOOT OR ACIDIZE		SUBSEQUENT REPORT OF ABANDONMENT
NOTICE OF INTENTION TO PULL OR ALTER CASING		SUPPLEMENTARY WELL HISTORY
NOTICE OF INTENTION TO ABANDON WELL		


(INDICATE ABOVE BY CHECK MARK NATURE OF REPORT, NOTICE, OR OTHER DATA)

CONFIDENTIAL

June 11

1962

Rattlesnake
Well No. 146 is located 660 ft. from [N] line and 1980 ft. from [E] line of sec.
NE/4 Sec. 11 T29N R19W NMPM
(1/4 Sec. and Sec. No.) (Twp.) (Range) (Meridian)
Rattlesnake San Juan County New Mexico
(Field) (County or Subdivision) (State or Territory)



The elevation of the derrick floor above sea level is 5262 ft.

DETAILS OF WORK

(State names of and expected depths to objective sands; show sizes, weights, and lengths of proposed casings; indicate mudding jobs, cementing points, and all other important proposed work)

We propose to drill this well w/rotary tools to an estimated depth of 6800' to test the Paradox formation. Approximately 300' of 13 3/8" surface casing will be set and cemented to surface. Approximately 4600' of 9 5/8" intermediate casing will be set and cemented. A stage collar will be located at approximately 1100' to cement the Dakota formation. A 7" O.D. liner will be set and cemented from approximately 4600' to 6600'. The well will be completed open hole from the bottom of the 7" liner to TD.

I understand that this plan of work must receive approval in writing by the Geological Survey before operations may be commenced.


Company Continental Oil Company

Address Box 3312

Durango, Colorado

By

Title Asst. District Supt.



NUMBER OF COPIES RECEIVED	
DISTRIBUTION	
SANTA FE	
FILE	
U.S.G.S.	
LAND OFFICE	
TRANSPORTER	OIL GAS
PRORATOR OFFICE	
OPERATOR	

NEW MEXICO OIL CONSERVATION COMMISSION
WELL LOCATION AND ACREAGE DEDICATION PLAT
 SEE INSTRUCTIONS FOR COMPLETING THIS FORM ON THE REVERSE SIDE

FORM C-128
Revised 5/1/57

SECTION A

Operator Continental Oil Company		Lease Rattlesnake		Well No. 146
Unit Letter B	Section 11	Township 29N	Range 19W	County San Juan
Actual Footage Location of Well: 660 feet from the North line and 1980 feet from the East line				
Ground Level Elev. 5250	Producing Formation Paradox	Pool Pennsylvanian	Dedicated Acreage: 80 Acres	

1. Is the Operator the only owner in the dedicated acreage outlined on the plat below? YES _____ NO **X**. ("Owner" means the person who has the right to drill into and to produce from any pool and to appropriate the production either for himself or for himself and another. (65-3-29 (e) NMSA 1935 Comp.)
2. If the answer to question one is "no," have the interests of all the owners been consolidated by communitization agreement or otherwise? YES **X** NO _____. If answer is "yes," Type of Consolidation **Congressional purchase of interest**
3. If the answer to question two is "no," list all the owners and their respective interests below: **by U.S. Bureau of Mines**

Owner	Land Description

SECTION B

<p>PROPOSED LOCATION</p>	
<p>Non-standard Acreage dedication will be applied for.</p>	
<p>SECTION 11</p>	
<p>T. 29 N. R. 19 W.</p>	
<p>SAN JUAN COUNTY, NEW MEXICO</p>	

CERTIFICATION


I hereby certify that the information in SECTION A above is true and complete to the best of my knowledge and belief.

Name	ORIGINAL SIGNED BY R. E. JENSEN
Position	Asst. District Supt.
Company	Continental Oil Co.
Date	6-11-62

I hereby certify that the well location shown on the plat in SECTION B was plotted from field notes of actual surveys made by me or under my supervision, and that the same is true and correct to the best of my knowledge and belief.

Date Surveyed	1-12-62
Registered Professional Engineer and/or Land Surveyor	
Certificate No.	New Mexico 3103

0 330 660 990 1320 1650 1980 2310 2640 2000 1500 1000 500 0



INSTRUCTIONS FOR COMPLETION OF FORM C-128

1. Operator shall furnish and certify to the information called for in Section A.
2. Operator shall outline the dedicated acreage for *both* oil and gas wells on the plat in Section B.
3. A registered professional engineer or land surveyor registered in the State of New Mexico or approved by the Commission shall show on the plat the location of the well and certify this information in the space provided.
4. All distances shown on the plat must be from the outer boundaries of the Section.
5. If additional space is needed for listing owners and their respective interests as required in question 3 of Section A, please use space below.