

(SUBMIT IN TRIPLICATE)

Indian Agency Window Rock

UNITED STATES
DEPARTMENT OF THE INTERIOR
GEOLOGICAL SURVEY
Navajo Tribal Contract No. 14-20-803-1049

Allottee Navajo

Lease No. _____

SUNDRY NOTICES AND REPORTS ON WELLS

NOTICE OF INTENTION TO DRILL	<input checked="" type="checkbox"/>	SUBSEQUENT REPORT OF WATER SHUT-OFF	
NOTICE OF INTENTION TO CHANGE PLANS		SUBSEQUENT REPORT OF SHOOTING OR ACIDIZING	
NOTICE OF INTENTION TO TEST WATER SHUT-OFF		SUBSEQUENT REPORT OF ALTERING CASING	
NOTICE OF INTENTION TO REDRILL OR REPAIR WELL		SUBSEQUENT REPORT OF REDRILLING OR REPAIR	
NOTICE OF INTENTION TO SHOOT OR ACIDIZE		SUBSEQUENT REPORT OF ABANDONMENT	
NOTICE OF INTENTION TO PULL OR ALTER CASING		SUPPLEMENTARY WELL HISTORY	
NOTICE OF INTENTION TO ABANDON WELL			

RECEIVED

APR 10 1961

(INDICATE ABOVE BY CHECK MARK NATURE OF REPORT, NOTICE, OR OTHER DATA)

April 7th

U. S. GEOLOGICAL SURVEY
CARLSBACH, NEW MEXICO

Well No. Navajo B-7 is located 660 ft. from [N] line and 1980 ft. from [E] line of sec. 7
NE 1/4 Sec. 27 (1/4 Sec. and Sec. No.) 29N (Twp.) 10W (Range) E.M.P.M. (Meridian)
Shiprock-Gallup (Field) San Juan (County or Subdivision) New Mexico (State or Territory)

The elevation of the derrick floor above sea level is 6007 ft.

DETAILS OF WORK

(State names of and expected depths to objective sands; show sizes, weights, and lengths of proposed casings; indicate mudding jobs, cementing points, and all other important proposed work)

It is proposed to drill an 8-1/8" hole from surface to 10'.
7" casing will be set at 10' and cemented with 10 sacks.
Estimated total depth 110' with 6-1/4" hole. Propose to
set 2" tubing and complete, if oil shows warrant.

I understand that this plan of work must receive approval in writing by the Geological Survey before operations can be commenced.

Company UNIVERSAL OIL CORPORATION
Address 158 Petroleum Center Bldg.
Farmington, New Mexico



By [Signature]
Title President

NUMBER OF COPIES RECEIVED	
DISTRIBUTION	
SANITARY	
FIL	
U.	
LA	VICE
TRANSPORTER	OIL GAS
PRORATION OFFICE	
OPERATOR	

NEW MEXICO OIL CONSERVATION COMMISSION
WELL LOCATION AND ACREAGE DEDICATION PLAT
 SEE INSTRUCTIONS FOR COMPLETING THIS FORM ON THE REVERSE SIDE


FORM C-128
 Revised 5/1/57

SECTION A

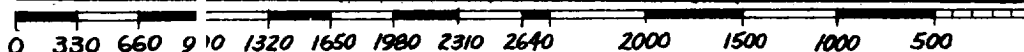
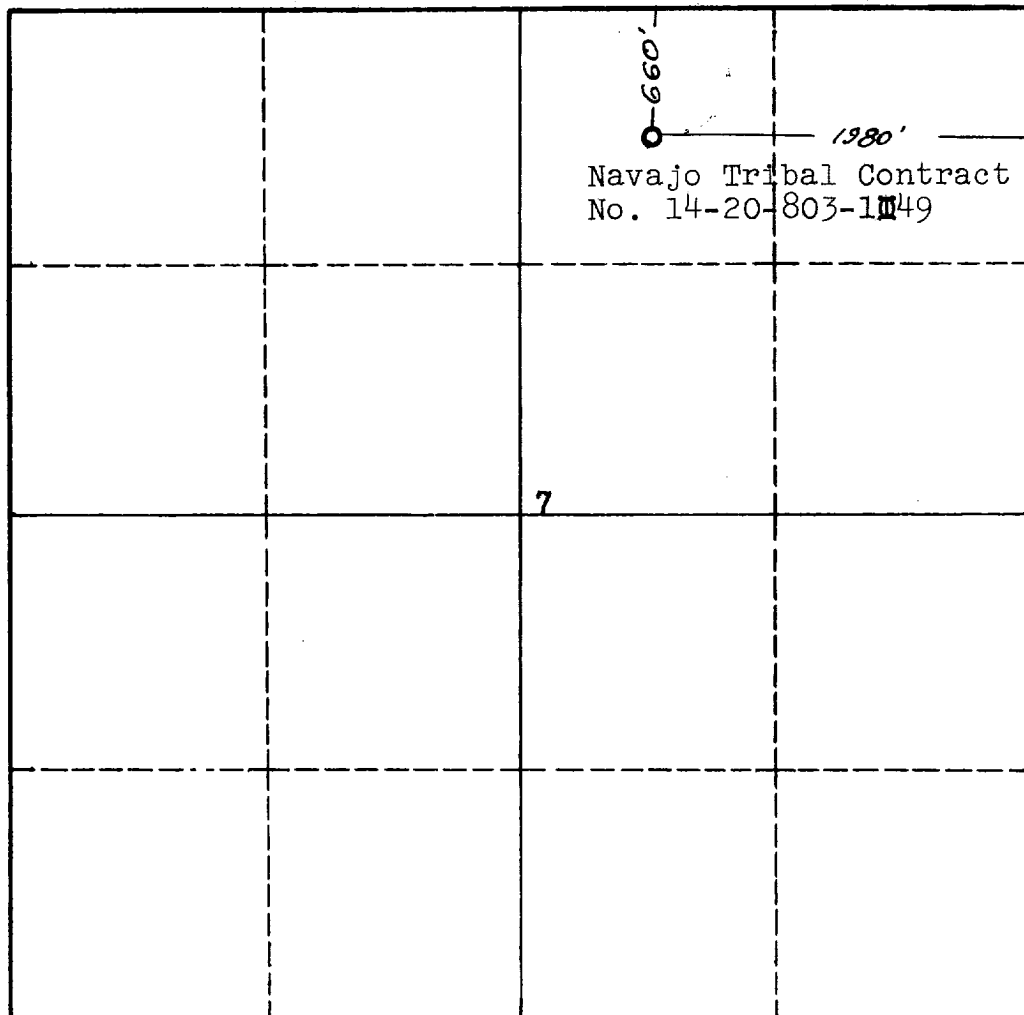
Operator UNIVERSAL OIL CORPORATION		Lease Navajo		Well No. B-7
Unit Letter B	Section 7	Township 29 NORTH	Range 18 WEST	County SAN JUAN
Actual Footage Location of Well: 660 feet from the NORTH line and 1980 feet from the EAST line				
Ground Level Elev. 6007	Producing Formation Gallup	Pool Shiprock-Gallup	Dedicated Acreage: 10 Acres	

1. Is the Operator the only owner in the dedicated acreage outlined on the plat below? YES ☒ NO ____ . ("Owner" means the person who has the right to drill into and to produce from any pool and to appropriate the production either for himself or for himself and another. (65-3-29 (e) NMSA 1935 Comp.)
2. If the answer to question one is "no," have the interests of all the owners been consolidated by communitization agreement or otherwise? YES ____ NO ____ . If answer is "yes," Type of Consolidation ____
3. If the answer to question two is "no," list all the owners and their respective interests below:

Owner	Land Description



SECTION B



I hereby certify that the information in SECTION A above is true and complete to the best of my knowledge and belief.

Name
Position President
Company Universal Oil Corp.
Date April 7, 1961

I hereby certify that the well location shown on the plat in SECTION B was plotted from field notes of actual surveys made by me or under my supervision, and that the same is true and correct to the best of my knowledge and belief.

Date Surveyed 15 March 1961
Registered Professional Engineer and/or Land Surveyor <i>James P. Leese</i> James P. Leese
Certificate No. 1463

San Juan Engineering Company

INSTRUCTIONS FOR COMPLETION OF FORM C-128

1. Operator shall furnish and certify to the information called for in Section A.
2. Operator shall outline the dedicated acreage for *both* oil and gas wells on the plat in Section B.
3. A registered professional engineer or land surveyor registered in the State of New Mexico or approved by the Commission shall show on the plat the location of the well and certify this information in the space provided.
4. All distances shown on the plat must be from the outer boundaries of the Section.
5. If additional space is needed for listing owners and their respective interests as required in question 3 of Section A, please use space below.