

NEW MEXICO OIL CONSERVATION COMMISSION

Santa Fe, New Mexico

Form C-101
Revised (12/1/55)

NOTICE OF INTENTION TO DRILL

Notice must be given to the District Office of the Oil Conservation Commission and approval obtained before drilling or recompletion begins. If changes in the proposed plan are considered advisable, a copy of this notice showing such changes will be returned to the sender. Submit this notice in QUINTUPPLICATE. One copy will be returned following approval. See additional instructions in Rules and Regulations of the Commission.

If State Land submit 6 Copies Attach Form C-128 in triplicate to first 3 copies of form C-101

Farmington, New Mexico

(Place)

5-22-61

(Date)

OIL CONSERVATION COMMISSION
SANTA FE, NEW MEXICO

Gentlemen:

You are hereby notified that it is our intention to commence the Drilling of a well to be known as
International Oil Corp.

(Company or Operator)

Fifield

(Lease)

Well No. 1-5, in N The well is

(Unit)

located 790 feet from the South line and 1450 feet from the West line of Section 5, T. 29N, R. 11W, NMPM.

(GIVE LOCATION FROM SECTION LINE) Basin Pool, San Juan County

If State Land the Oil and Gas Lease is No.

If patented land the owner is

Address

We propose to drill well with drilling equipment as follows: Rotary Tools

Surface to Total Depth

The status of plugging bond is State wide

Drilling Contractor Great Western Drilling Co.

We intend to complete this well in the Dakota Fm.

formation at an approximate depth of 6750 feet.

CASING PROGRAM

We propose to use the following strings of Casing and to cement them as indicated:

Size of Hole	Size of Casing	Weight per Foot	New or Second Hand	Depth	Sacks Cement
12 1/4"	8-5/8"	24#	New	200'	130
7-7/8"	4 1/2"	11.6# & 9.5#	New	6750'	250

If changes in the above plans become advisable we will notify you immediately.

ADDITIONAL INFORMATION (If recompletion give full details of proposed plan of work.)

Included in the cementing program will be the initial stage of 150 sx and a second stage of 100 sx to cover the Pictured Cliffs Formation. The Dakota formation will be selectively perforated and fraced w/100,000 gal wtr. & 100,000# sd.

Approved
Except as follows:

5-23, 1961

Sincerely yours,

International Oil Corp.

(Company or Operator)

By Original signed by T. A. Dugan

Position Consulting Engineer

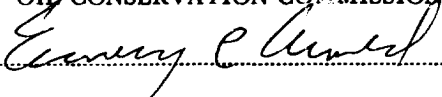
Send Communications regarding well to

Name T. A. Dugan

Address Farmington, New Mexico

OIL CONSERVATION COMMISSION

By



NEW MEXICO OIL CONSERVATION COMMISSION

Well Location and Acreage Dedication Plat

SECTION A.

Date **5-22-61**

Operator **International Oil Company** Lease **Fifield**
Well No. **1-5** Unit Letter **0** Section **5** Township **29 North** Range **11 West** NMPM
Located **790** Feet From **South** Line, **1450** Feet From **West** Line
County **San Juan** G. L. Elevation **5775** Dedicated Acreage **320** Acres
Name of Producing Formation **Dakota** Pool **Basin**

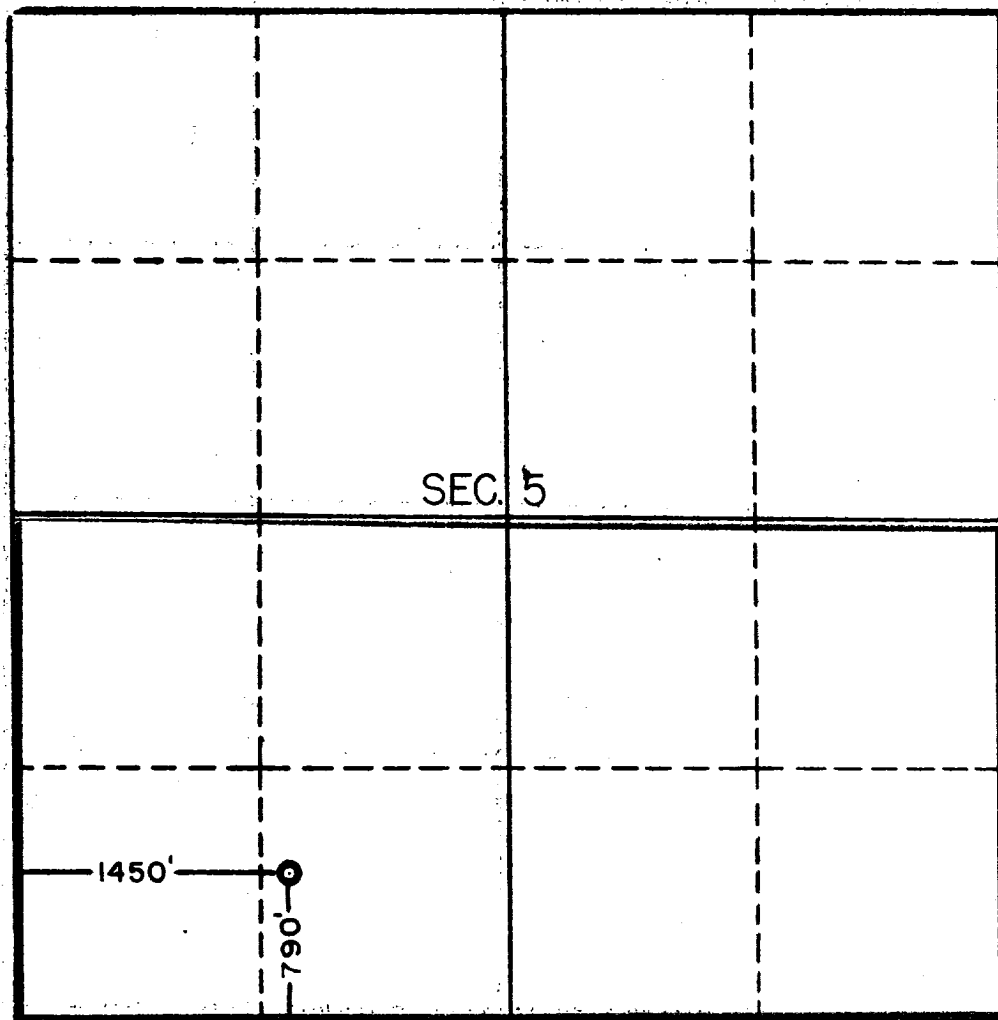
1. Is the Operator the only owner* in the dedicated acreage outlined on the plat below? Yes ☒ No ☐
2. If the answer to question One is "No," have the interests of all the owners been consolidated by communitization agreement or otherwise? Yes ☐ No ☐ If answer is "Yes," Type of Consolidation _____
3. If the answer to question Two is "No," list all the owners and their respective interests below

OWNER

LAND DESCRIPTIONS



SECTION B.



This is to certify that the information in Section A above is true and complete to the best of my knowledge and belief.

International Oil Corp.


(OPERATOR)

J. A. Ryan
(REPRESENTATIVE)

1007 N. Dustin
Farmington, New Mexico

(ADDRESS)

This is to certify that the information shown on the plat was plotted from the actual survey and is true and correct to the best of my knowledge and belief.



Date Surveyed **May 20, 1961**

Four States Engineering Co.
FARMINGTON, NEW MEXICO

J. A. Ryan
REGISTERED ENGINEER AND SURVEYOR

Certificate No **3084**

