

3-RMOCC
1-Land Office
1-Morris
1-Intern.
1-File

NEW MEXICO OIL CONSERVATION COMMISSION

Form C-128
Revised 5/1/57

Well Location and Acreage Dedication Plat

Section A.

CORRECTED COPY

Date August 24, 1961

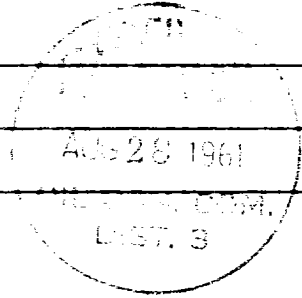
Operator International Oil Corp. Lease Fogelson
Well No. 1-2 Unit Letter J Section 2 Township 29 North Range 11 West NMPM
Located 1550 Feet From South Line, 1450 Feet From East Line
County San Juan G. L. Elevation 5759 Dedicated Acreage 305.11 Acres
Name of Producing Formation Dakota Pool Basin

- 1. Is the Operator the only owner* in the dedicated acreage outlined on the plat below?
Yes _____ No X.
- 2. If the answer to question one is "no," have the interests of all the owners been consolidated by communitization agreement or otherwise? Yes X. If answer is "yes," Type of Consolidation Communitization Agreement
- 3. If the answer to question two is "no," list all the owners and their respective interests below:


Owner

Land Description

<u>Owner</u>	<u>Land Description</u>



Section B



This is to certify that the information in Section A above is true and complete to the best of my knowledge and belief.

International Oil Corp.
(Operator)

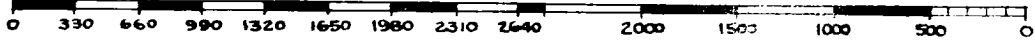
Original signed by T. A. Dugan
(Representative)

1007 North Dustin
Farmington, New Mexico
Address

This is to certify that the well location shown on the plat in Section B was plotted from field notes of actual surveys made by me or under my supervision and that the same is true and correct to the best of my knowledge and belief.

Date Surveyed _____

Registered Professional
Engineer and/or Land Surveyor.



(See instructions for completing this form on the reverse side)

Certificate No. _____

INSTRUCTIONS FOR COMPLETION:

1. Operator shall furnish and certify to the information called for in Section A.
2. Operator shall outline the dedicated acreage for both oil and gas wells on the plat in Section B.
3. A registered professional engineer or land surveyor registered in the State of New Mexico or approved by the Commission shall show on the plat the location of the well and certify this information in the space provided.
4. All distances shown on the plat must be from the outer boundaries of Section.
5. If additional space is needed for listing owners and their respective interests as required in question 3, Section A, please use space below

* "Owner" means the person who has the right to drill into and to produce from any pool and to appropriate the production either for himself or for himself and another. (65-3-29 (e) NMSA 1953 Comp.)