


(SUBMIT IN TRIPLICATE)

UNITED STATES  
DEPARTMENT OF THE INTERIOR  
GEOLOGICAL SURVEY

Land Office S.F.  
Land No. 014875  
Unit \_\_\_\_\_



SUNDRY NOTICES AND REPORTS ON WELLS

NOTICE OF INTENTION TO DRILL.....	<input checked="" type="checkbox"/>	SUBSEQUENT REPORT OF WATER SHUT-OFF.....	
NOTICE OF INTENTION TO CHANGE PLANS.....		SUBSEQUENT REPORT OF SHOOTING OR ACIDIZING.....	
NOTICE OF INTENTION TO TEST WATER SHUT-OFF.....		SUBSEQUENT REPORT OF ALTERING CASING.....	
NOTICE OF INTENTION TO RE-DRILL OR REPAIR WELL.....		SUBSEQUENT REPORT OF RE-DRILLING OR REPAIR.....	
NOTICE OF INTENTION TO SHOOT OR ACIDIZE.....		SUBSEQUENT REPORT OF ABANDONMENT.....	
NOTICE OF INTENTION TO PULL OR ALTER CASING.....		SUPPLEMENTARY WELL HISTORY.....	
NOTICE OF INTENTION TO ABANDON WELL.....			

(INDICATE ABOVE BY CHECK MARK NATURE OF REPORT, NOTICE, OR OTHER DATA)

Well No. 2 F2D is located 1850 ft. from N line and 1581 ft. from W line of sec 4

NE 1/4 Sec. 4 (1/4 Sec. and Sec. No.) T 29 N R 12 W (Twp.) (Range) N.M.P.M. (Meridian)  
FULCHER KUTZ EXT. (Field) SAN JUAN (County or Subdivision) N.M. (State or Territory)

The elevation of the derrick floor above sea level is 5735 ft.

DETAILS OF WORK

(State names of and expected depths to objective sands; show sizes, weights, and lengths of proposed casings; indicate mudding jobs, cementing points, and all other important proposed work)

SURFACE -- 260' -- 10 3/4" cement to surface  
PRODUCTION -- 1825' -- 7 7/8" 26.40 lb cement 500' up the hole  
Perforate and Fracture



I understand that this plan of work must receive approval in writing by the Geological Survey before operations may be commenced.

Company DEVONIAN GAS AND OIL COMPANY

Address 2003 COMMONWEALTH BUILDING  
PITTSBURGH 32, PA

*John D. Burgess*

By JOHN D. BURGESS

204 E. CHANDLER

Title PARKINGTON, N.M. MEXICO

CONSULTING GEOLOGIST IN CHARGE 62040

NEW MEXICO OIL CONSERVATION COMMISSION  
Well Location and Acreage Dedication Plat

Section A.



Date JUNE 19, 1959

Operator DEVONIAN GAS & OIL Co. Lease FEDERAL  
Well No. 2 Unit Letter \_\_\_\_\_ Section 4 Township 29 N Range 12 W NMPN  
Located 1521' Feet From WEST Line, 1850' Feet From SOUTH Line  
County SAN JUAN G. L. Elevation 5722' Dedicated Acreage 160 Acres  
Name of Producing Formation PICTURED CLIFFS Pool FULCHER KUTZ

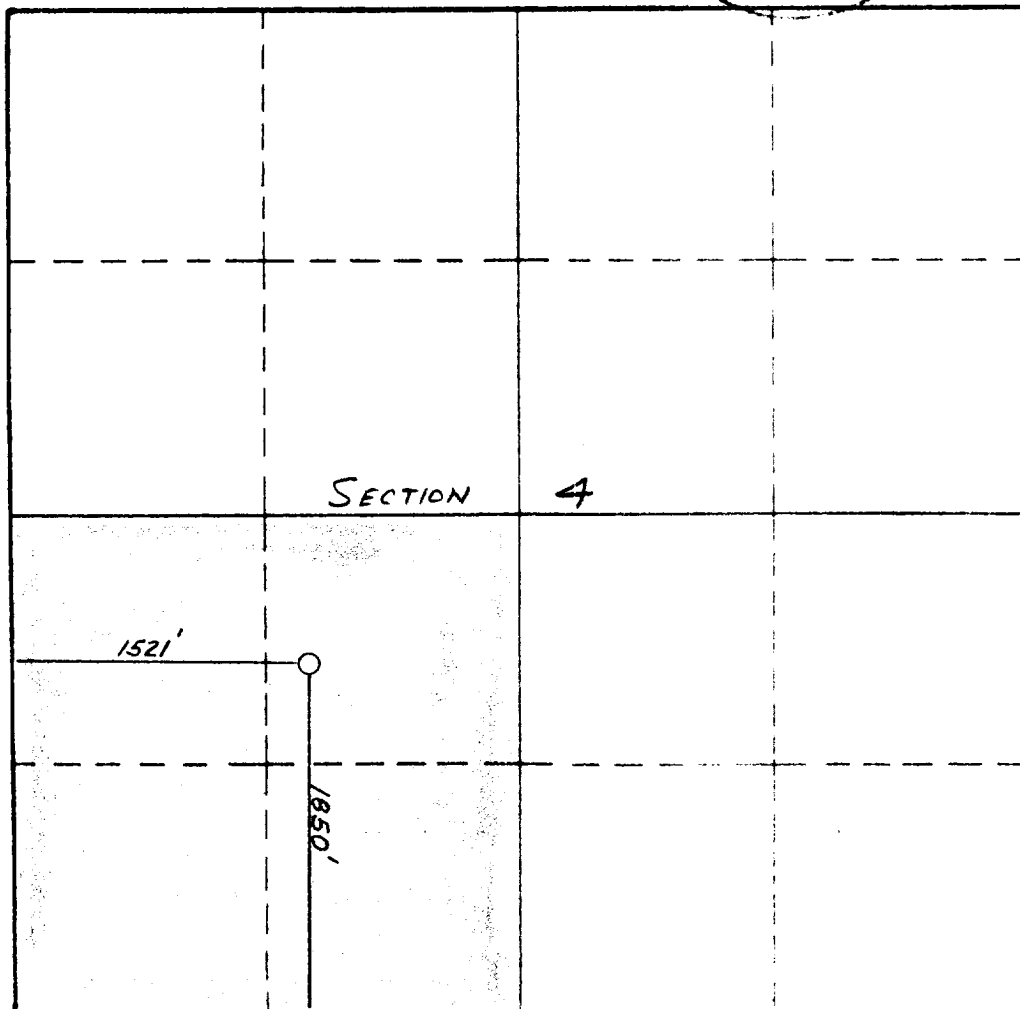
1. Is the Operator the only owner\* in the dedicated acreage outlined on the plat below?  
Yes X No \_\_\_\_\_.
2. If the answer to question one is "no," have the interests of all the owners been consolidated by communitization agreement or otherwise? Yes \_\_\_\_\_ No \_\_\_\_\_. If answer is "yes," Type of Consolidation \_\_\_\_\_
3. If the answer to question two is "no," list all the owners and their respective interests below:

Owner

Land Description



Section B



This is to certify that the information in Section A above is true and complete to the best of my knowledge and belief.

DEVONIAN GAS & OIL

(Operator)

JOHN W BURRESS  
(Representative)  
CONSULTANT

204 N ORCHARD ST  
Address  
FARMINGTON N.M.

This is to certify that the well location shown on the plat in Section B was plotted from field notes of actual surveys made by me or under my supervision and that the same is true and correct to the best of my knowledge and belief.

Date Surveyed JUN 19 1959

STEPHEN H. KINLEY

Registered Professional  
Engineer and/or Land Surveyor

Certificate No. 4803

(See instructions for completing this form on the reverse side)