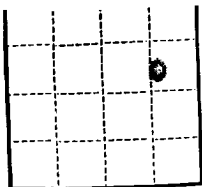


ILLEGIBLE



(SUBMIT IN TRIPLICATE)

UNITED STATES
DEPARTMENT OF THE INTERIOR
GEOLOGICAL SURVEY

Budget Bureau No. 42-R358.4.
Approval expires 12-31-60.

Land Office Santa Fe
Lease No. 27 076958
Unit None

SUNDRY NOTICES AND REPORTS ON WELLS

NOTICE OF INTENTION TO DRILL.....	SUBSEQUENT REPORT OF WATER SHUT-OFF.....	<input checked="" type="checkbox"/>
NOTICE OF INTENTION TO CHANGE PLANS.....	SUBSEQUENT REPORT OF SHOOTING OR ACIDIZING.....	
NOTICE OF INTENTION TO TEST WATER SHUT-OFF.....	SUBSEQUENT REPORT OF ALTERING CASING.....	
NOTICE OF INTENTION TO RE-DRILL OR REPAIR WELL.....	SUBSEQUENT REPORT OF RE-DRILLING OR REPAIR.....	
NOTICE OF INTENTION TO SHOOT OR ACIDIZE.....	SUBSEQUENT REPORT OF ABANDONMENT.....	
NOTICE OF INTENTION TO PULL OR ALTER CASING.....	SUPPLEMENTARY WELL HISTORY.....	
NOTICE OF INTENTION TO ABANDON WELL.....		

(INDICATE ABOVE BY CHECK MARK NATURE OF REPORT, NOTICE, OR OTHER DATA)

May 24

19 62

Well No. 16-D is located 1980 ft. from [N] line and 990 ft. from [E] line of sec. 3

Section 3
($\frac{1}{4}$ Sec. and Sec. No.)

T-40N R-10W
(Twp.) (Range)

N.M.P.M.
(Meridian)

Basin Dakota
(Field)

San Juan
(County or Subdivision)

New Mexico
(State or Territory)

The elevation of the derrick floor above sea level is 5957 ft. G.L.

DETAILS OF WORK

(State names of and expected depths to objective sands; show sizes, weights, and lengths of proposed casings; indicate points, and all other important proposed work)

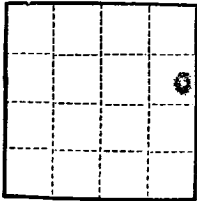
Total depth-7058 I.B.T.D.- 7027'
Run logs: top of Pictured Cliffs-2410, Cliff House-3990, Point Lookout-4730
Gallup-5925, Greenhorn-6624, Grenada-6706, Dakota-6835
Perforated with 4 shots per foot from 6799-76, 6838-74, 6910-18, 6968-82, 6988-7004
Set 2 3/4 jts., 7047' of 1/2" casing, landed at 7058' cemented with 250 sz. - 1st stage
cemented 2nd stage with 550 sz.
Tested 2 hrs. with 500# pressure
Pipe Okay.

I understand that this plan of work must receive approval in writing by the Geological Survey before operations may be commenced.

Company Artes Oil and Gas Company

Address Drawer # 570
Farlington, New Mex.

By ORIGINAL SIGNED BY JOE C. SALMON
Joe C. Salmon
Title District Superintendent



(SUBMIT IN TRIPLICATE)

UNITED STATES
DEPARTMENT OF THE INTERIOR
GEOLOGICAL SURVEY

Land Office Santa Fe
Lease No. BF 07693
Unit None

ILLEGIBLE

SUNDRY NOTICES AND REPORTS ON WELLS

NOTICE OF INTENTION TO DRILL.....	SUBSEQUENT REPORT OF WATER SHUT-OFF.....	XX
NOTICE OF INTENTION TO CHANGE PLANS.....	SUBSEQUENT REPORT OF SHOOTING OR ACIDIZING.....	
NOTICE OF INTENTION TO TEST WATER SHUT-OFF.....	SUBSEQUENT REPORT OF ALTERING CASING.....	
NOTICE OF INTENTION TO RE-DRILL OR REPAIR WELL.....	SUBSEQUENT REPORT OF RE-DRILLING OR REPAIR.....	
NOTICE OF INTENTION TO SHOOT OR ACIDIZE.....	SUBSEQUENT REPORT OF ABANDONMENT.....	
NOTICE OF INTENTION TO PULL OR ALTER CASING.....	SUPPLEMENTARY WELL HISTORY.....	
NOTICE OF INTENTION TO ABANDON WELL.....		

(INDICATE ABOVE BY CHECK MARK NATURE OF REPORT, NOTICE, OR OTHER DATA)

U.S. GEOLOGICAL SURVEY
OIL CON. COM. DIST. 2
MAY 9 1962


None
Well No. 16-0 is located 1900 ft. from N line and 990 ft. from E line of sec. 3
NE 1/4 Section 3 (1/4 Sec. and Sec. No.) T-20N (Twp.) R-10E (Range) N.M.P.M. (Meridian)
Santa Fe (Field) Santa Fe (County or Subdivision) New Mexico (State or Territory)

The elevation of the derrick floor above sea level is 5957 ft. O.L.

DETAILS OF WORK

(State names of and expected depths to objective sands; show sizes, weights, and lengths of proposed casings; indicate mudding jobs, cementing points, and all other important proposed work)

Well was spudded 4/30/62
Ran 9 jts., 295' of 8 5/8" casing, landed at 306' with 230 cu. cmt.
Tested casing with 500# pressure for 30 minutes, no leaks.
Drilled cement 5/2/62
Tested with 500# pressure for 30 minutes
No drop in pressure.



I understand that this plan of work must receive approval in writing by the Geological Survey before operations may be commenced.

Company Artes Oil and Gas Company

Address Drawer # 570
Farrington, New Mexico

By ORIGINAL SIGNED BY JOE C. SALMON

Joe C. Salmon

Title District Superintendent