

**NEW MEXICO OIL CONSERVATION COMMISSION  
WELL LOCATION AND ACREAGE DEDICATION PLAT**

Form C-122  
Supersedes C-128  
Effective 1-1-65

All distances must be from the outer boundaries of the Section.


Lessee <i>Aztec Oil and Gas Company</i>			Lease <i>Grenier "B"</i>			Well No. <i>#4</i>		
Section <i>3</i>	Section <i>4</i>	Township <i>29 North</i>	Range <i>10 West</i>	County <i>San Juan</i>				
Actual Postage Location of Well:								
<i>1850</i> feet from the <i>North</i> line and			<i>1580</i> feet from the <i>East</i> line					
Ground Level Elev. <i>5388 Cr</i>		Producing Formation <i>Dakota</i>		Pool <i>Basin Dakota</i>		Dedicated Acreage: <i>N 293.29 Acres</i>		

1. Outline the acreage dedicated to the subject well by colored pencil or hachure marks on the plat below.
2. If more than one lease is dedicated to the well, outline each and identify the ownership thereof (both as to working interest and royalty).
3. If more than one lease of different ownership is dedicated to the well, have the interests of all owners been consolidated by communitization, unitization, force-pooling, etc?

☐ Yes    ☐ No    If answer is "yes," type of consolidation \_\_\_\_\_

If answer is "no," list the owners and tract descriptions which have actually been consolidated (On reverse side of this form if necessary.) \_\_\_\_\_

No allowable will be assigned to the well until all interests have been consolidated (by communitization, unitization, forced-pooling, or otherwise) or until a non-standard unit, eliminating such interests, has been approved by the Commission.




**CERTIFICATION**

I hereby certify that the information contained herein is true and complete to the best of my knowledge and belief.

*Joe C. Salmon*

Name  
*Joe C. Salmon*

Position  
*District Superintendent*

Company  
*Aztec Oil and Gas Company*

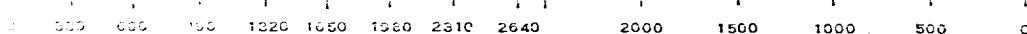
Date  
*October 6, 1969*

I hereby certify that the well location shown on this plat was plotted from field notes of actual surveys made by me or under my supervision, and that the same is true and correct to the best of my knowledge and belief.

Date Surveyed \_\_\_\_\_

Registered Professional Engineer and/or Land Surveyor \_\_\_\_\_

Certificate No. \_\_\_\_\_



STATE OF NEW MEXICO  
OIL CONSERVATION COMMISSION  
1000 Rio Brazos Road  
Aztec, New Mexico 87410

Aztec Oil & Gas Company  
Drawer 570  
Farmington, New Mexico

Attention: Mr. Joe Salmon


SUBJECT: NON-STANDARD GAS PRORATION UNIT CONSISTING OF 293.29 ACRES  
IN THE Basin Dakota GAS POOL DESCRIBED AS  
FOLLOWS:

TOWNSHIP 29 NORTH, RANGE 10 WEST, NMPM

SECTION: 4 North Half

By authority granted me by Rule 5(B) of Order No. R-1670, as amended, the  
above-described acreage has been approved as a non-standard gas proration  
unit to be dedicated to the Grenier "B"

Well No. 4, located 1850' from N. line & 1580' from E. line of said  
Section 4.

  
\_\_\_\_\_  
District Supervisor  
District #3

cc: Oil Conservation Commission  
Santa Fe, New Mexico