
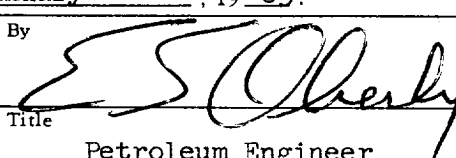


NUMBER OF COPIES RECEIVED DISTRIBUTION		NEW MEXICO OIL CONSERVATION COMMISSION SANTA FE, NEW MEXICO CERTIFICATE OF COMPLIANCE AND AUTHORIZATION TO TRANSPORT OIL AND NATURAL GAS		FORM C-110 (Rev. 7-60)
SANTA FE FILE U.S.G.S. LAND OFFICE TRANSPORTER PROPRATION OFFICE OPERATOR		FILE THE ORIGINAL AND 4 COPIES WITH THE APPROPRIATE OFFICE		
Company or Operator El Paso Natural Gas Company		Lease Ludwick		Well No. 13(PM)
Unit Letter G	Section 5	Township 29-N	Range 10-W	County San Juan
Pool Blanco Mesa Verde			Kind of Lease (State, Fed, Fee) Federal	
If well produces oil or condensate give location of tanks		Unit Letter Same	Section	Township
Authorized transporter of oil <input type="checkbox"/> or condensate <input checked="" type="checkbox"/>		Address (give address to which approved copy of this form is to be sent)		
El Paso Natural Gas Company		Box 990, Farmington, New Mexico		
Is Gas Actually Connected? Yes <input checked="" type="checkbox"/> No <input type="checkbox"/>				
Authorized transporter of casing head gas <input type="checkbox"/> or dry gas <input checked="" type="checkbox"/>		Date Con- nected 1-25-57	Address (give address to which approved copy of this form is to be sent)	
El Paso Natural Gas Company		Box 990, Farmington, New Mexico		
If gas is not being sold, give reasons and also explain its present disposition:				
REASON(S) FOR FILING (please check proper box)				
New Well <input type="checkbox"/>				
Change in Ownership <input type="checkbox"/>				
Change in Transporter (check one)				
Oil <input type="checkbox"/> Dry Gas <input type="checkbox"/>				
Casing head gas . <input type="checkbox"/> Condensate . . <input checked="" type="checkbox"/>				
Other (explain below)				
Remarks				
The undersigned certifies that the Rules and Regulations of the Oil Conservation Commission have been complied with.				
				
Executed this the <u>1st</u> day of <u>January</u> , 19 <u>63</u> .				
OIL CONSERVATION COMMISSION		By 		
Approved by Original Signed By A. R. KENDRICK		Title Petroleum Engineer		
Title PETROLEUM ENGINEER DIST NO 3		Company El Paso Natural Gas Company		
Date MAR 29 1963		Address Box 990, Farmington, New Mexico		

**NEW MEXICO OIL CONSERVATION COMMISSION
WELL LOCATION AND ACREAGE DEDICATION PLAT**

Form C-102
Supersedes C-128
Effective 1-1-65

All distances must be from the outer boundaries of the Section.

Operator EL PASO NATURAL GAS COMPANY		Lease LUDWICK (SF-078194)		Well No. 13
Unit Letter G	Section 5	Township 29-N	Range 10-W	County SAN JUAN
Actual Footage Location of Well: 1750 feet from the NORTH line and 1720 feet from the EAST line				
Ground Level Elev. 5878	Producing Formation MESA VERDE PICTURED CLIFFS &		Pool AZTEC-P.C. & BLANCO-M.V.	Dedicated Acreage: 148.27 & 297.66 Acres

1. Outline the acreage dedicated to the subject well by colored pencil or hachure marks on the plat below.


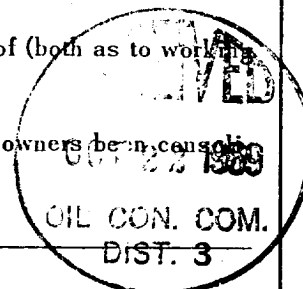
2. If more than one lease is dedicated to the well, outline each and identify the ownership thereof (both as to working interest and royalty).

3. If more than one lease of different ownership is dedicated to the well, have the interests of all owners been consolidated by communitization, unitization, force-pooling, etc?

☐ Yes ☐ No If answer is "yes," type of consolidation _____

If answer is "no," list the owners and tract descriptions which have actually been consolidated. (Use reverse side of this form if necessary.) _____

No allowable will be assigned to the well until all interests have been consolidated (by communitization, unitization, forced-pooling, or otherwise) or until a non-standard unit, eliminating such interests, has been approved by the Commission. NOTE: THIS PLAT REISSUED TO SHOW DEDICATION CHANGE TO CONFORM TO RESURVEY. 10-7-69



CERTIFICATION

I hereby certify that the information contained herein is true and complete to the best of my knowledge and belief.

Original Signed **E. H. WOOD**

Name

Petroleum Engineer

Position

El Paso Natural Gas Co.

Company

October 15, 1969

Date

I hereby certify that the well location shown on this plat was plotted from field notes of actual surveys made by me or under my supervision, and that the same is true and correct to the best of my knowledge and belief.

Date Surveyed

MAY 25, 1956

Registered Professional Engineer and/or Land Surveyor

Certificate No.