

District I  
PO Box 1980, Hobbs, NM 88241-1980

District II  
P.O. Drawer DD, Artesia, NM 88211-0719

District III  
1000 Rio Brazos Rd., Aztec, NM 87410

District IV  
PO Box 2088, Santa Fe, NM 87504-2088

Form C-104  
Revised February 21, 1994  
Instructions on back  
Submit to Appropriate District Office  
5 Copies

AMENDED REPORT

I. REQUEST FOR ALLOWABLE AND AUTHORIZATION TO TRANSPORT

<sup>1</sup> Operator Name and Address Taurus Exploration U.S.A., Inc. 2101 Sixth Avenue North Birmingham, AL 32503-2784		<sup>2</sup> OGRID Number 162928
		<sup>3</sup> Reason for Filing Code CO - 8/1/97
<sup>4</sup> API Number 30-045-08812 ✓	<sup>5</sup> Pool Name BLANCO PICTURED CLIFFS (GAS)	<sup>6</sup> Pool Code 72359 ✓
<sup>7</sup> Property Code 007406	<sup>8</sup> Property Name QUIGLEY A ✓	<sup>9</sup> Well Number #1

II. <sup>10</sup> Surface Location

UI or lot no.	Section	Township	Range	Lot.Idn	Feet from the	North/South Line	Feet from the	East/West Line	County
C	1	029N	010W		1180	N	1750	W	SAN JUAN

<sup>11</sup> Bottom Hole Location

UI or lot no.	Section	Township	Range	Lot.Idn	Feet from the	North/South Line	Feet from the	East/West Line	County	
<sup>12</sup> Lse Code F		<sup>13</sup> Producing Method Code		<sup>14</sup> Gas Connection Date		<sup>15</sup> C-129 Permit Number		<sup>16</sup> C-129 Effective Date		<sup>17</sup> C-129 Expiration Date

III. Oil and Gas Transporters

<sup>18</sup> Transporter OGRID	<sup>19</sup> Transporter Name and Address	<sup>20</sup> POD	<sup>21</sup> O/G	<sup>22</sup> POD ULSTR Location and Description
7057	EL PASO FIELD SERVICES P.O. BOX 1492 EL PASO, TX 79978		G	C-01-T029N-R010W
9018	Giant Industries 5764 US Hwy 64 Farmington, NM 87401	1402910	O	C-01-T029N-R010W

IV. Produced Water

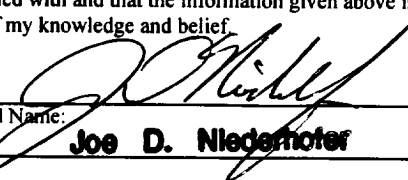
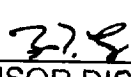
<sup>23</sup> POD	<sup>24</sup> POD ULSTR Location and Description
-------------------	--

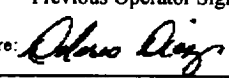
V. Well Completion Data

<sup>25</sup> Spud Date	<sup>26</sup> Ready Date	<sup>27</sup> TD	<sup>28</sup> PBTB	<sup>29</sup> Perforations
<sup>30</sup> Hole Size	<sup>31</sup> Casing & Tubing Size	<sup>32</sup> Depth Set	<sup>33</sup> Sacks Cement	

VI. Well Test Data

<sup>34</sup> Date New Oil	<sup>35</sup> Gas Delivery Date	<sup>36</sup> Test Date	<sup>37</sup> Test Length	<sup>38</sup> Tbg. Pressure	<sup>39</sup> Csg. Pressure
<sup>40</sup> Choke Size	<sup>41</sup> Oil	<sup>42</sup> Water	<sup>43</sup> Gas	<sup>44</sup> AOF	<sup>45</sup> Test Method

<sup>46</sup> I hereby certify that the rules of the Oil Conservation Division have been complied with and that the information given above is true and complete to the best of my knowledge and belief.   Printed Name: <b>Joe D. Niedemoter</b> Title: <b>General Manager -- San Juan Basin</b> Date: <b>7/17/97</b> Phone: (205) 326-2710	<b>OIL CONSERVATION DIVISION</b>  Approved by:  Title: <b>SUPERVISOR DISTRICT #3</b>  Approved Date: <b>AUG 01 1997</b>				

<sup>47</sup> If this is a change of operator fill in the OGRID number and name of the previous operator			
14538 Burlington Resources Oil & Gas Co.			
Previous Operator Signature	Printed Name	Title	Date
Signature: 	Dolores Diaz	Production Associate	8/1/97