

LTR



Job separation sheet

NUMBER OF COPIES RECEIVED	
DISTRIBUTION	
SANTA FE	
FILE	
U.S.G.S.	
LAND OFFICE	
TRANSPORTER	
OIL	
GAS	
PRODUCTION OFFICE	
OPERATOR	

NEW MEXICO OIL CONSERVATION COMMISSION
Santa Fe, New Mexico

Form C-101
Revised (12/1/55)

NOTICE OF INTENTION TO DRILL

Notice must be given to the District Office of the Oil Conservation Commission and approval obtained before drilling or recompletion begins. If changes in the proposed plan are considered advisable, a copy of this notice showing such changes will be returned to the sender. Submit this notice in **QUINTUPLICATE**. One copy will be returned following approval. See additional instructions in Rules and Regulations of the Commission. If State Land submit 6 Copies Attach Form C-128 in triplicate to first 3 copies of form C-101

Farmington, New Mexico

November 15, 1962

(Place)

(Date)

OIL CONSERVATION COMMISSION
SANTA FE, NEW MEXICO

Gentlemen:

You are hereby notified that it is our intention to commence the Drilling of a well to be known as
Dan M. Lockie

(Company or Operator)

H. Miller

, Well No. **1**, in **D** (Unit) The well is

located **400** feet from the **West** line and **990** feet from the

North line of Section **2**, T. **29 N**, R. **16W**, NMPM.

(GIVE LOCATION FROM SECTION LINE) **Undesignated** Pool, **San Juan** County

990N

If State Land the Oil and Gas Lease is No.

If patented land the owner is **Hiram Miller**

Address **Waterflow, New Mexico**

We propose to drill well with drilling equipment as follows: **Cable Tools and Rotary**

The status of plugging bond is **Blanket**

Drilling Contractor **Manes Drilling Co**, to drill surface hole
Rotary Contract not let at this time

We intend to complete this well in the **Dakota (Gallup)** formation at an approximate depth of **4300** feet.

CASING PROGRAM

We propose to use the following strings of Casing and to cement them as indicated:

Size of Hole	Size of Casing	Weight per Foot	New or Second Hand	Depth	Sacks Cement
12	8 5/8"	24#	used	250	250 Circulate
7 7/8	5 1/2"	15.5	used	4200	200

If changes in the above plans become advisable we will notify you immediately.

ADDITIONAL INFORMATION (If recompletion give full details of proposed plan of work.)

Drill to Dakota and test, set 5 1/2" casing if possible production is Dakota dry, will try and complet in Gallup.

Approved 11-16, 1962
Except as follows:

Sincerely yours,

Dan M. Lockie

By L. H. Kramer (Company or Operator)

Position **Agent**


Send Communications regarding well to

Name **L. H. Kramer**

Address **P.O. Box 1004 Farmington, N.M.**

OIL CONSERVATION COMMISSION

By Garry Clave



NUMBER OF COPIES RECEIVED	
DISTRIBUTION	
SANTA FE	
FILE	
U.S.G.S.	
LAND OFFICE	
TRANSPORTER	OIL GAS
PRODUCTION OFFICE	
OPERATOR	

NEW MEXICO OIL CONSERVATION COMMISSION
WELL LOCATION AND ACREAGE DEDICATION PLAT
 SEE INSTRUCTIONS FOR COMPLETING THIS FORM ON THE REVERSE SIDE


FORM C-128
 Revised 5/1/57

SECTION A

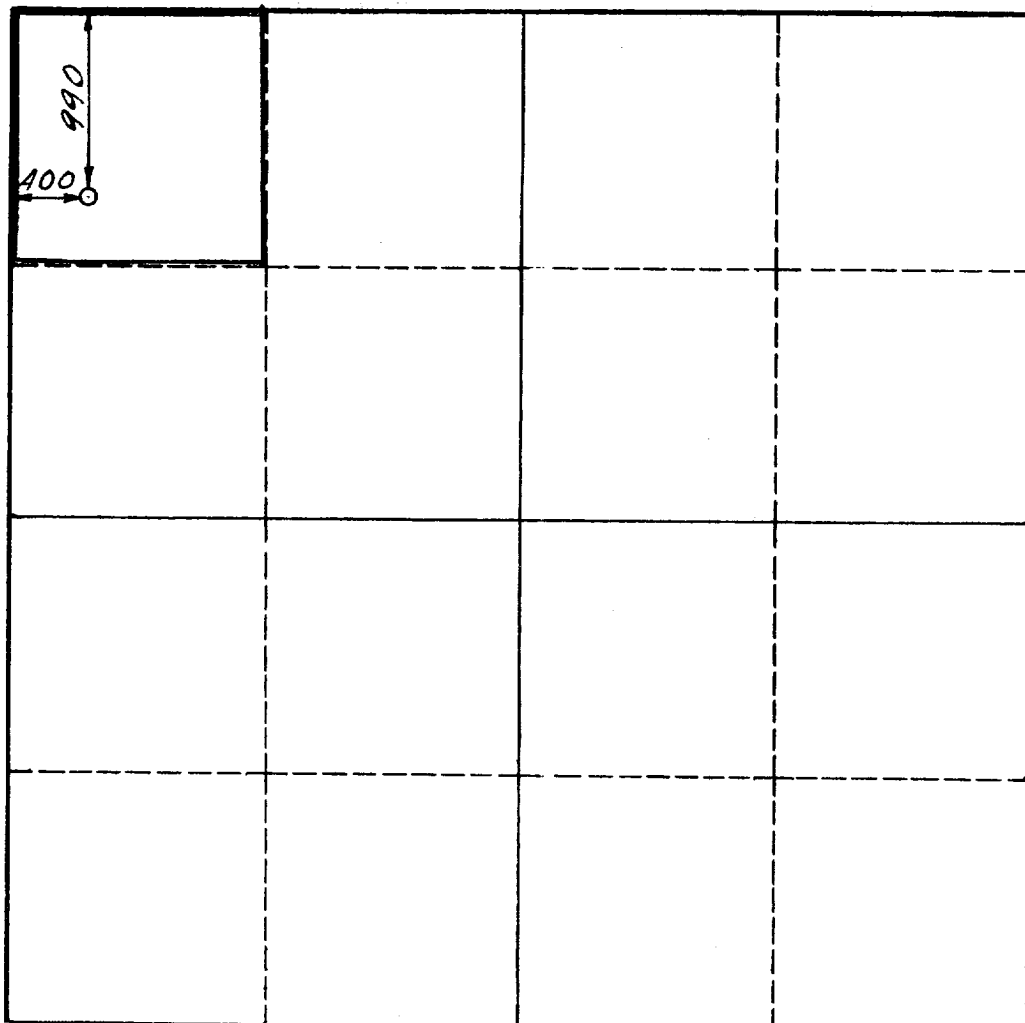
Operator Dan M. Lockie		Lease H. Miller		Well No. 1	
Unit Letter D	Section 2	Township 29N	Range 16W	County San Juan	
Actual Footage Location of Well: 990 feet from the North line and 400 feet from the West line					
Ground Level Elev. 5036.3	Producing Formation Dakota		Pool Undesignated	Dedicated Acreage: 40 Acres	

1. Is the Operator the only owner in the dedicated acreage outlined on the plat below? YES ☐ NO ☒ ("Owner" means the person who has the right to drill into and to produce from any pool and to appropriate the production either for himself or for himself and another. (65-3-29 (e) NMSA 1935 Comp.)
2. If the answer to question one is "no," have the interests of all the owners been consolidated by communization agreement or otherwise? YES ☐ NO ☐ . If answer is "yes," Type of Consolidation _____
3. If the answer to question two is "no," list all the owners and their respective interests below:

Owner	Land Description



SECTION B



I hereby certify that the information in SECTION A above is true and complete to the best of my knowledge and belief.

L. H. Kramer

Name

Agent

Position

Dan M. Lockie

Company

11-15-62

Date

I hereby certify that the well location shown on the plat in SECTION B was plotted from field notes of actual surveys made by me or under my supervision, and that the same is true and correct to the best of my knowledge and belief.

Date Surveyed

November 14, 1962

Registered Professional Engineer
 and/or Land Surveyor

R. J. Deaton

Certificate No.

1457