


STATE OF NEW MEXICO
OIL CONSERVATION
COMMISSION

DISTRICT NO. 3
Phone 99 P. O. Box 697
AZTEC, NEW MEXICO

(SUBMIT IN TRIPLICATE)

UNITED STATES
DEPARTMENT OF THE INTERIOR
GEOLOGICAL SURVEY

Santa Fe
Land Office 079511-2
Lease No. _____
Unit _____



SUNDRY NOTICES AND REPORTS ON WELLS

NOTICE OF INTENTION TO DRILL	<input checked="" type="checkbox"/>	SUBSEQUENT REPORT OF WATER SHUT-OFF	
NOTICE OF INTENTION TO CHANGE PLANS		SUBSEQUENT REPORT OF SHOOTING OR ACIDIZING	
NOTICE OF INTENTION TO TEST WATER SHUT-OFF		SUBSEQUENT REPORT OF ALTERING CASING	
NOTICE OF INTENTION TO RE-DRILL OR REPAIR WELL		SUBSEQUENT REPORT OF REDRILLING OR REPAIR	
NOTICE OF INTENTION TO SHOOT OR ACIDIZE		SUBSEQUENT REPORT OF ABANDONMENT	
NOTICE OF INTENTION TO PULL OR ALTER CASING		SUPPLEMENTARY WELL HISTORY	
NOTICE OF INTENTION TO ABANDON WELL			

(INDICATE ABOVE BY CHECK MARK NATURE OF REPORT, NOTICE, OR OTHER DATA)

August 16, 1951

Florence

Well No. 1-38 is located 1650 ft. from ^{BACK} [N] line and 990 ft. from ^{BACK} [E] line of sec. 14
S.E. 1/4 Sec. 14 T-35-N R-8-W 1824
(1/4 Sec. and Sec. No.) (Twp.) (Range) (Meridian)
Blanco-Las Alamos San Juan New Mexico
(Field) (County or Subdivision) (State or Territory)

The elevation of the derrick floor above sea level is _____ ft. (Will be furnished later)

DETAILS OF WORK

(State names of and expected depths to objective sands; show sizes, weights, and lengths of proposed casings; indicate mudding jobs, cementing points, and all other important proposed work)

We propose to drill with rotary tools to the Cliffhouse Sand and set 7" casing, rotary tools will then be employed using gas to drill thru the Cliffhouse, Penafes, and Point Lookout for less than completion, well then be shot with 700.

Casing Program:

250' - 10-3/4" surface casing - Circulate cement to surface
1300' - 7" 20# casing - 200 sacks of regular cement
1500' - 1.9" OD J-55 non-upset tubing

(Designated drilling unit west 1/2 Section 14)

I understand that this plan of work must receive approval in writing by the Geological Survey before operations may be commenced.

Company Delhi Oil Corporation

Address P. O. Box 1175

Farmington, New Mexico

By J. H. Small
Superintendent

Title _____

DEPARTMENT OF THE INTERIOR
BUREAU OF LAND SURVEY
UNITED STATES
GEORGETOWN, DISTRICT OF COLUMBIA
(FOR REPRODUCTION IN THE PUBLIC DOMAIN)

COMMISSION OF CONSERVATION

SUNDRY NOTICES AND REPORTS ON WEALS

NOTICE OF INTENTION TO ABANDON THE	SUPPLEMENTARY WELL FLOW REPORT
NOTICE OF INTENTION TO CURE OF WATER CASING	ADJUSTMENT REPORT OF AS FLOW REPORT
NOTICE OF INTENTION TO REGRILL A RIG WELL	ADJUSTMENT REPORT OF THE RIGGING OR REPAIR
NOTICE OF INTENTION TO RESEAL SHUT-IN WELL	ADJUSTMENT REPORT OF AFFECTING CASING
NOTICE OF INTENTION TO CHANGE PLUMBING	ADJUSTMENT REPORT OF SHUT-IN OR ACIDIZING
NOTICE OF INTENTION TO DRILL	SUBSEQUENT REPORT OF WATER SHUT-IN

(INDICATE ABOVE BY CHECKING ONE OF THE FOLLOWING)

_____ 01 _____

_____ 2 _____

_____ was to sail (S) next to _____ has sail (S) _____ is located _____

_____ (S) _____ (S) _____ (S) _____ (S) _____

_____ (S) _____ (S) _____ (S) _____ (S) _____

The elevation of the district floor above sea level is _____ ft.

HOW TO ORDER

(2) The names of and expected dates to be received by the original beneficiary of the proceeds of a life insurance policy.


I understand that this plan of work must receive the approval of the Government of the United States.

.....

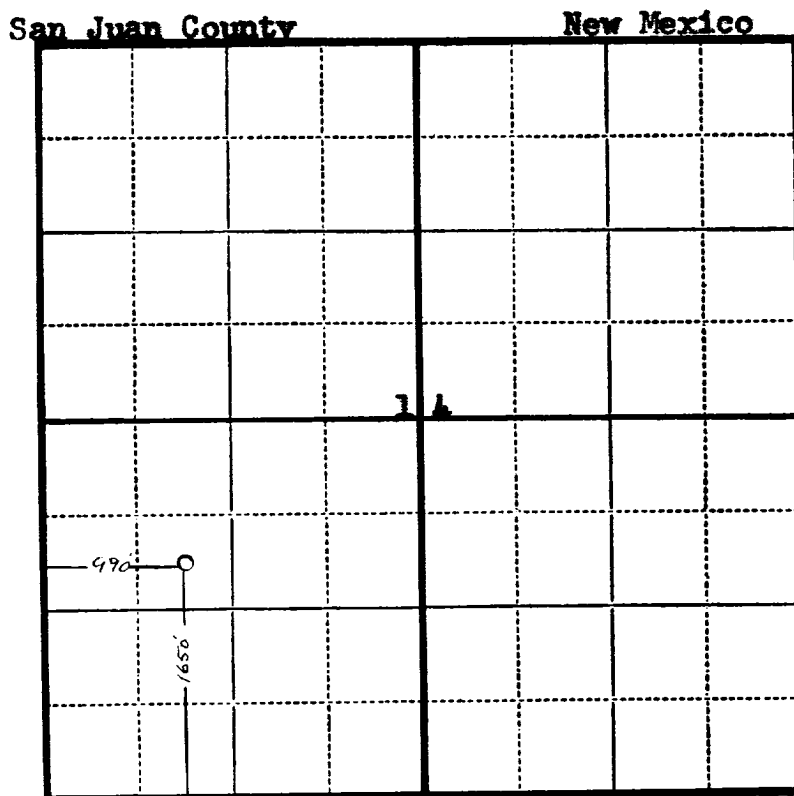
100-443887-100

[illegible]

10-10-68



Company Delhi Oil Corporation
Lease Florance Well No. 1-38
Sec. 14 T. 30N. R. 8 W. N.M.P.M.
Location 1650' from the South line and 990'
from the West line.



Scale—4 inches equals 1 mile.

This is to certify that the above plat was prepared from field notes of actual surveys made by me or under my supervision and that the same are true and correct to the best of my knowledge and belief.

Charles J. Finklea

Seal:

Registered Professional
Engineer and Land Surveyor.

Charles J. Finklea
N. Mex. Reg. No. 1302

Surveyed August 1, 19 51