

(SUBMIT IN TRIPLICATE)

UNITED STATES  
DEPARTMENT OF THE INTERIOR  
GEOLOGICAL SURVEY

Land Office Santa Fe

Lease No. SP 050724

Unit SW/4 SW/4, Sec. 35,  
T-29N, R-10W, N.M.P.M.  
San Juan County, N. Mex.

SUNDRY NOTICES AND REPORTS ON WELLS

NOTICE OF INTENTION TO DRILL.....	<input checked="" type="checkbox"/>	SUBSEQUENT REPORT OF WATER SHUT-OFF.....
NOTICE OF INTENTION TO CHANGE PLANS.....		SUBSEQUENT REPORT OF SHOOTING OR ACIDIZING.....
NOTICE OF INTENTION TO TEST WATER SHUT-OFF.....		SUBSEQUENT REPORT OF ALTERING CASING.....
NOTICE OF INTENTION TO RE-DRILL OR REPAIR WELL.....		SUBSEQUENT REPORT OF RE-DRILLING OR REPAIR.....
NOTICE OF INTENTION TO SHOOT OR ACIDIZE.....		SUBSEQUENT REPORT OF ABANDONMENT.....
NOTICE OF INTENTION TO PULL OR ALTER CASING.....		SUPPLEMENTARY WELL HISTORY.....
NOTICE OF INTENTION TO ABANDON WELL.....		

(INDICATE ABOVE BY CHECK MARK NATURE OF REPORT, NOTICE, OR OTHER DATA)

RECEIVED  
NOV 11 1961

November 3, 1961

Well No. 17 Zachry is located 1065 ft. from N line and 900 ft. from W line of sec. 35

SW/4 SW/4 Sec. 35      29-N      10-W      N.M.P.M.  
(1/4 Sec. and Sec. No.)      (Twp.)      (Range)      (Meridian)

Basin Dakota      San Juan County      New Mexico  
(Field)      (County or Subdivision)      (State or Territory)

RECEIVED  
NOV 8 1961  
OIL CON. COM.  
DIST. 3

The elevation of the derrick floor above sea level is 5733 ft. o.l.

DETAILS OF WORK

(State names of and expected depths to objective sands; show sizes, weights, and lengths of proposed casings; indicate mudding jobs, cementing points, and all other important proposed work)

The objective sand is the Dakota Formation, anticipate at approx. 6620'.  
Proposed Casing Program: 250' 8-5/8" O.D., 32.00#, J-55 Cemented to surface.  
6620' 4-1/2" O.D., 10.50#, J-55 Cemented w/250 sacks.  
Run 4-1/2" stage collar set below Picture Cliff formation. Cemented with 100 sacks.  
Rotary Tools will be employed from surface to T.D. Pipe will be set at approx. 6620'.  
Estimated T.D. 6620'.  
Well will be sand freed in an effort to stimulate production.

I understand that this plan of work must receive approval in writing by the Geological Survey before operations may be commenced.

Company SOUTHERN OIL & PRODUCTION COMPANY

Address P. O. Box 800

Farmington, New Mexico

By Gilbert D. Roland, Jr.  
Gilbert D. Roland, Jr.  
Title Drilling Superintendent

**NEW MEXICO OIL CONSERVATION COMMISSION  
WELL LOCATION AND ACREAGE DEDICATION PLAT**

FORM C-128  
Revised 5/1/57


SEE INSTRUCTIONS FOR COMPLETING THIS FORM ON THE REVERSE SIDE

**SECTION A**

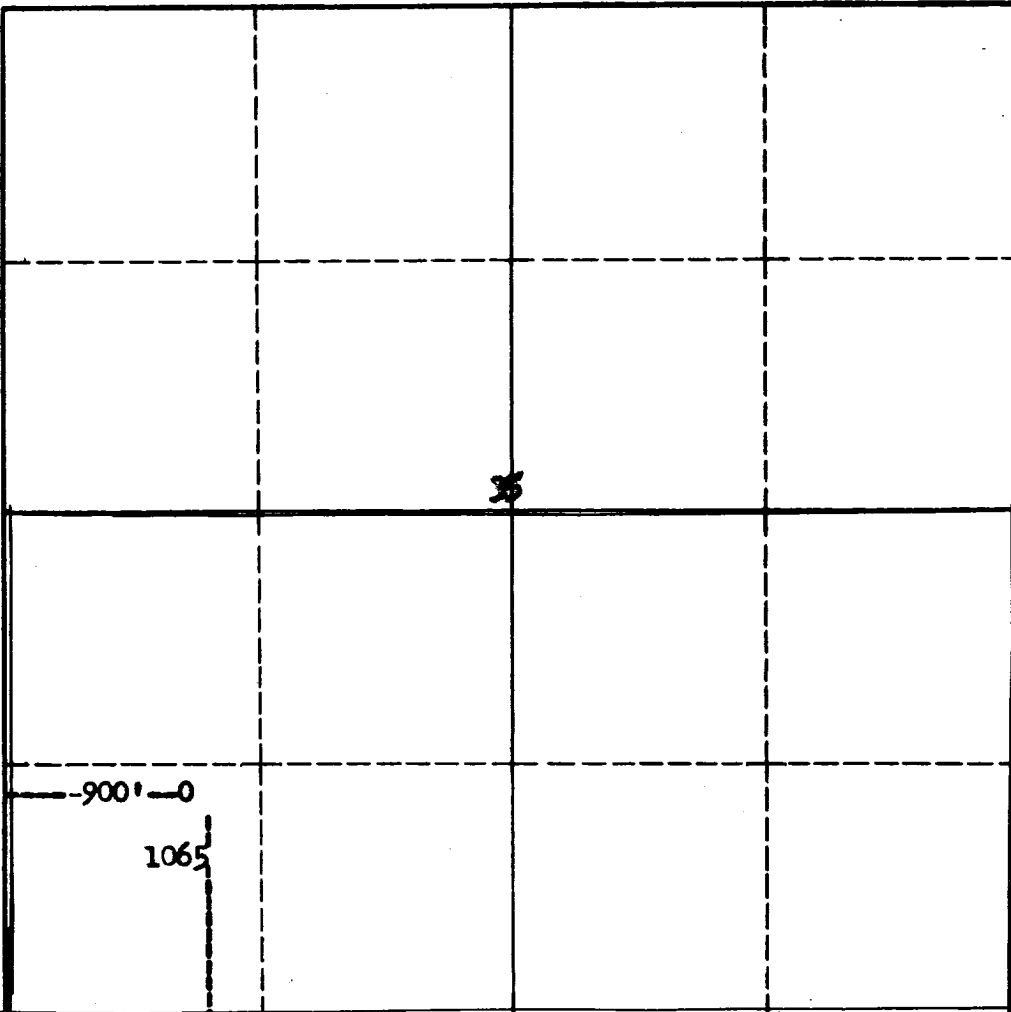
Operator <b>Southern Union Production Company</b>		Lease <b>Zachary</b>		Well No. <b>17</b>
Unit Letter <b>M</b>	Section <b>35</b>	Township <b>29 North</b>	Range <b>10 West</b>	County <b>San Juan</b>
Actual Footage Location of Well: <b>1065</b> feet from the <b>South</b> line and <b>900</b> feet from the <b>West</b> line				
Ground Level Elev. <b>5733</b>	Producing Formation <b>Dakota</b>	Pool <b>Basin Dakota</b>	Dedicated Acreage: <b>3 3/4</b> Acres	

1. Is the Operator the only owner in the dedicated acreage outlined on the plat below? YES  NO \_\_\_\_ . ("Owner" means the person who has the right to drill into and to produce from any pool and to appropriate the production either for himself or for himself and another. (65-3-29 (e) NMSA 1935 Comp.)
2. If the answer to question one is "no," have the interests of all the owners been consolidated by communication agreement or otherwise? YES \_\_\_\_ NO \_\_\_\_ . If answer is "yes," Type of Consolidation \_\_\_\_\_
3. If the answer to question two is "no," list all the owners and their respective interests below:

Owner	Land Description



**SECTION B**



I hereby certify that the information in SECTION A above is true and complete to the best of my knowledge and belief.

*Gilbert D. Roland, Jr.*  
Name  
**Gilbert D. Roland, Jr.**

Position  
**Drilling Superintendent**

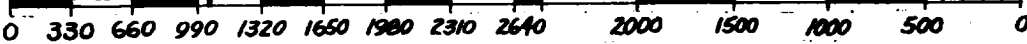
Company  
**Southern Union Prod. Co.**

Date  
**November 3, 1961**

I hereby certify that the well location shown on the plat in SECTION B was plotted from field notes of actual surveys made by me or under my supervision, and that the same is true and correct to the best of my knowledge and belief.

Date Surveyed  
**October 31, 1961**

Registered Professional Engineer and/or Land Surveyor  
*L. de V. Meschant*



Certificate No. **345**

## INSTRUCTIONS FOR COMPLETION OF FORM C-128

1. Operator shall furnish and certify to the information called for in Section A.
2. Operator shall outline the dedicated acreage for *both* oil and gas wells on the plat in Section B.
3. A registered professional engineer or land surveyor registered in the State of New Mexico or approved by the Commission shall show on the plat the location of the well and certify this information in the space provided.
4. All distances shown on the plat must be from the outer boundaries of the Section.
5. If additional space is needed for listing owners and their respective interests as required in question 3 of Section A, please use space below.