

CONTINENTAL OIL COMPANY

P. O. Box 3312
Durango, Colorado
December 6, 1962

Mr. A. L. Porter, Secretary-Director
New Mexico Oil Conservation Commission
P. O. Box 871
Santa Fe, New Mexico

Dear Mr. Porter:

Enclosed is an application requesting administrative approval to finally complete an existing Pennsylvanian well at the Battlemore Field, San Juan County, New Mexico. Both the Lower oil zone, and the Upper gas zone are in the Pennsylvanian formation. The Lower zone will be produced through 2 7/8" tubing by artificial lift, and the Upper gas zone will be produced through the casing-tubing annulus. The two zones will be isolated by means of a permanent type production packer.

Yours very truly,




R. A. Jensen
Assistant District Superintendent
Durango District
Production Department

GAK/cb

Attachments

cc: Mr. R. E. White, Continental Oil Company, Denver, Colorado (3)
NMCC-Asstec (3)



CONTINENTAL OIL COMPANY

11.01.1932
 Houston, Texas
 December 8, 1931

Mr. A. L. Foster, Secretary-Treasurer
 New Mexico Oil Conservation Commission
 P. O. Box 811
 Santa Fe, New Mexico

Dear Mr. Foster:

Enclosed is an application requesting administrative approval to drill a complete anhydrous ammonia well in the Belcher area, San Juan County, New Mexico. Well the lower and lower and the lower has some size in the Belcher area. The lower some will be produced through 3 1/2" tubing by artificial lift, and the upper some will be produced through the casing-tubing annulus. The two some will be isolated by means of a permanent type production packer.

Yours very truly,

[Signature]

W. L. Foster
 Assistant District Superintendent
 Santa Fe District
 Production Department

WLF:cb

Attachment

cc: Mr. A. L. Foster, Secretary-Treasurer, New Mexico Oil Conservation Commission (3)
 WLF:cb (3)



NEW MEXICO OIL CONSERVATION COMMISSION

SANTA FE, NEW MEXICO

7-3-58

APPLICATION FOR DUAL COMPLETION

Field Name Rattlesnake Pennsylvanian		County San Juan	Date 12-6-62
Operator Continental Oil Company		Lease Rattlesnake	Well No. 144
Location of Well N	Unit 2	Township 29N	Range 19W

1. Has the New Mexico Oil Conservation Commission heretofore authorized the dual completion of a well in these same pools or in the same zones within one mile of the subject well? YES _____ NO **X**
2. If answer is yes, identify one such instance: Order No. _____ ; Operator, Lease, and Well No.:

3. The following facts are submitted:	Upper Zone (Gas)	Lower Zone (Oil & Gas)
a. Name of reservoir		
b. Top and Bottom of Pay Section (Perforations)	6402'-6406' 6442'-6446'	6689'-6567'
c. Type of production (Oil or Gas)	Gas	Oil & Gas
d. Method of Production (Flowing or Artificial Lift)	Flowing	Artificial Lift


4. The following are attached. (Please mark YES or NO)

- Yes** a. Diagrammatic Sketch of the Dual Completion, showing all casing strings, including size and setting, top of cement, perforated intervals, tubing strings, including diameters and setting depth, location and type of packers and side door chokes, and such other information as may be pertinent.
- Yes** b. Plat showing the location of all wells on applicant's lease, all offset wells on offset leases, and the names and addresses of operators of all leases offsetting applicant's lease.
- Yes** c. Waivers consenting to such dual completion from each offset operator, or in lieu thereof, evidence that said offset operators have been furnished copies of the application.*
- Yes** d. Electrical log of the well or other acceptable log with tops and bottoms of producing zones and intervals of perforation indicated thereon. (If such log is not available at the time application is filed, it shall be submitted as provided by Rule 112-A.)

5. List all offset operators to the lease on which this well is located together with their correct mailing address.

Humble Oil and Refining Company - Box 3082, Durango, Colorado

Kern County Land Company - Box 1784, Albuquerque, New Mexico



6. Were all operators listed in Item 5 above notified and furnished a copy of this application? YES **X** NO _____. If answer is yes, give date of such notification **December 6, 1962**.

CERTIFICATE: I, the undersigned, state that I am the **Asst. District Supt.** of the **Continental Oil Company** (company), and that I am authorized by said company to make this report; and that this report was prepared under my supervision and direction and that the facts stated therein are true, correct and complete to the best of my knowledge.

* **Both zones are in the Pennsylvanian Formation.**

ORIGINAL SIGNED BY
R. E. JENSEN

Signature

* Should waivers from all offset operators not accompany an application for administrative approval, the New Mexico Oil Conservation Commission will hold the application for a period of twenty (20) days from date of receipt by the Commission's Santa Fe office. If, after said twenty-day period, no protest nor request for hearing is received by the Santa Fe office, the application will then be processed.

NOTE: If the proposed dual completion will result in an unorthodox well location and/or a non-standard proration unit in either or both of the producing zones, then separate application for approval of the same should be filed simultaneously with this application.

CONTINENTAL OIL COMPANY

P. O. Box 3312
Durango, Colorado
December 6, 1962

Humble Oil and Refining Company
P. O. Box 3882
Durango, Colorado

Gentlemen:

In accordance with New Mexico Oil Conservation Commission Rule 112-A (IV-C), a copy of the application for Continental Oil Company to dually complete an existing well in the Rattlesnake Field, San Juan County, New Mexico, is hereby submitted to all offset operators.


Yours very truly,
ORIGINAL SIGNED BY
R. E. JENSEN

R. E. Jensen
Assistant District Superintendent
Durango District
Production Department

GAB/cb

Attachment

cc: New Mexico Oil Conservation Commission, Aztec, New Mexico
New Mexico Oil Conservation Commission, Santa Fe, New Mexico



CONTINENTAL OIL COMPANY

P. O. Box 3313
Durango, Colorado
December 6, 1933

Humble Oil and Refining Company
P. O. Box 1082
Durango, Colorado

Gentlemen:

In accordance with New Mexico Oil Conservation Commission Rule 112-A (19-3), a copy of the application for Continental Oil Company to drill complete an existing well in the Battlement Field, San Juan County, New Mexico, is hereby submitted to all offset operators.

Yours very truly,
ORIGINAL SIGNED BY
R. E. JENSEN

R. E. Jensen
Assistant District Superintendent
Durango District
Production Department

GR/123

Attachment

cc: New Mexico Oil Conservation Commission, Alamo, New Mexico
New Mexico Oil Conservation Commission, Santa Fe, New Mexico



CONTINENTAL OIL COMPANY

P. O. Box 3312
Durango, Colorado
December 6, 1962

Kern County Land Company
P. O. Box 1784
Albuquerque, New Mexico

Gentlemen:

In accordance with New Mexico Oil Conservation Commission Rule 112-A (IV-C), a copy of the application for Continental Oil Company to dually complete an existing well in the Rattlesnake Field, San Juan County, New Mexico, is hereby submitted to all offset operators.


Yours very truly,
ORIGINAL SIGNED BY
R. E. JENSEN

R. E. Jensen
Assistant District Superintendent
Durango District
Production Department

CAB/eb

Attachment

cc: New Mexico Oil Conservation Commission, Artes, New Mexico
New Mexico Oil Conservation Commission, Santa Fe, New Mexico



CONTINENTAL OIL COMPANY

P. O. Box 3313
Durango, Colorado
December 2, 1962

Don't Own Land Company
P. O. Box 1784
Albuquerque, New Mexico

Enclosure:

In accordance with New Mexico Oil Conservation Commission Rule 17-A (IV-C), a copy of the application for Continental Oil Company to drill a new well in the Battleground Field, San Juan County, New Mexico, is hereby submitted to all offset operators.


Yours very truly,
ORIGINAL SIGNED BY
R. E. JENSEN

R. E. Jensen
Assistant District Superintendent
Durango District
Production Department

GAE/cb

Attachment

cc: New Mexico Oil Conservation Commission, Alamo, New Mexico
New Mexico Oil Conservation Commission, Santa Fe, New Mexico



PROPOSED DUAL COMPLETION
of

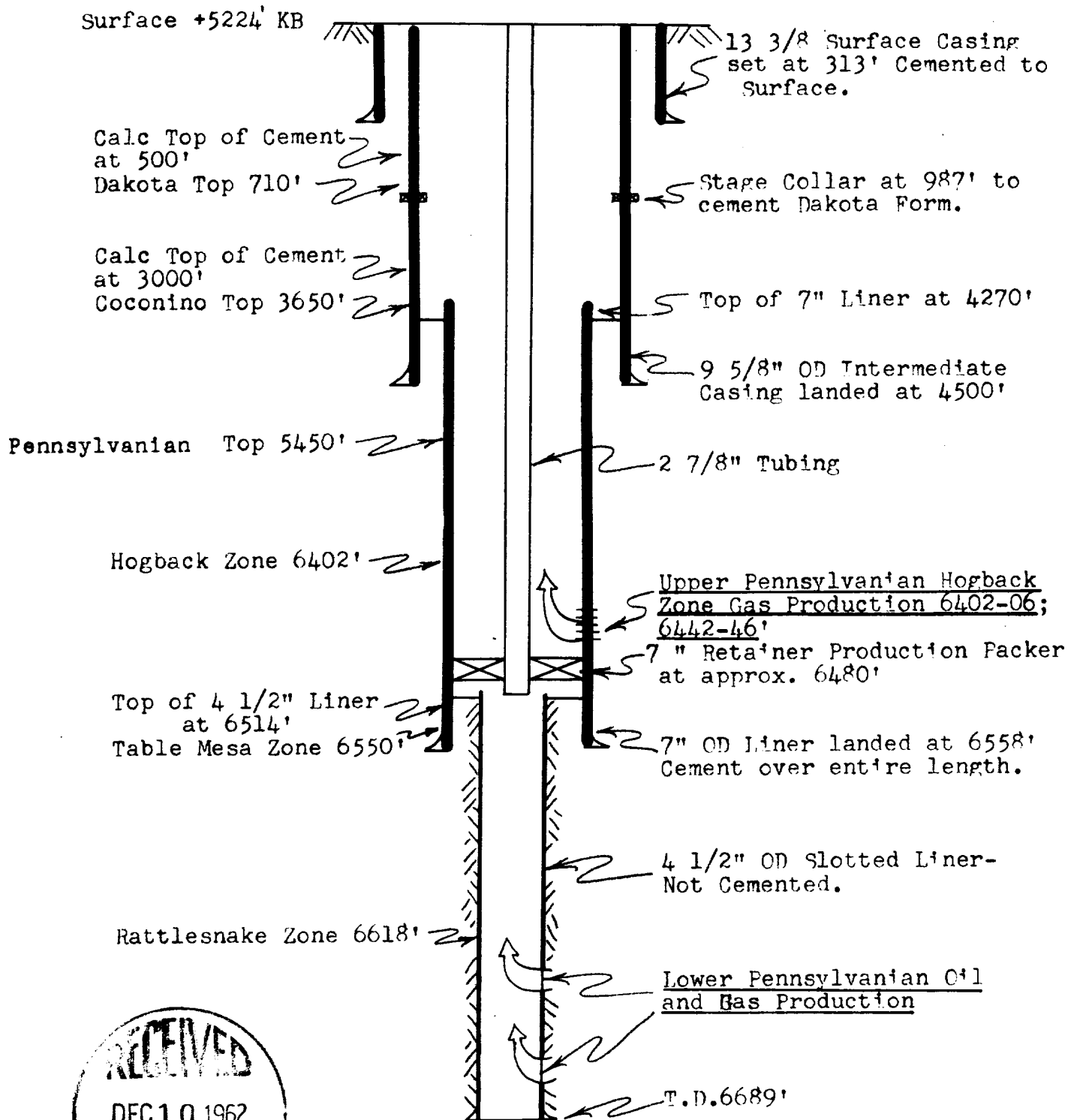
RATTLESNAKE WELL #144

SE-SW, Sec. 2, T29N, R19W

San Juan Co., New Mexico

Oil Production from Lower Pennsylvanian

Gas Production from Upper Pennsylvanian



RECEIVED

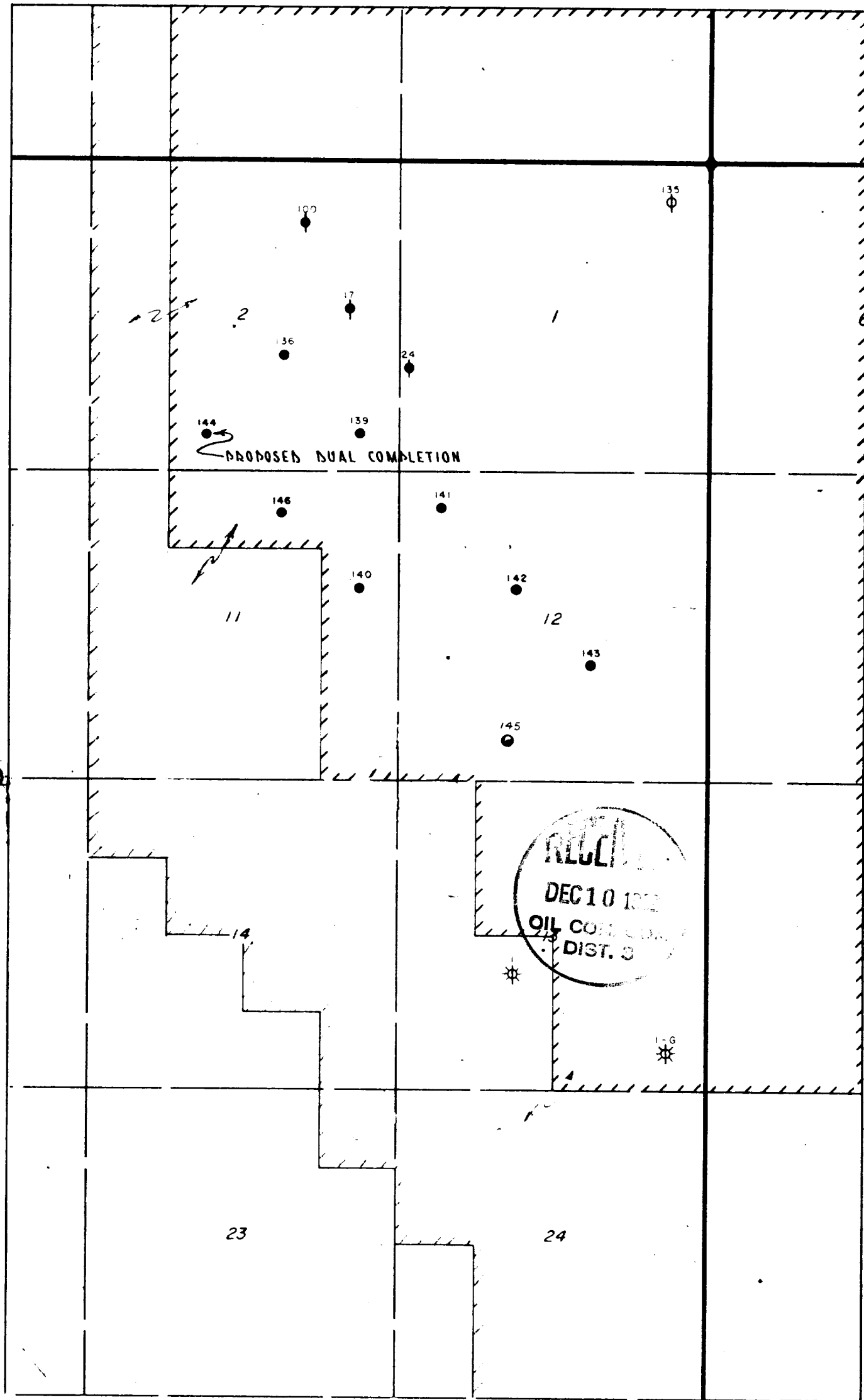
DEC 10 1962

OIL CON. COM.

DIST. 3

R 19 W

T
29
N



CONTINENTAL OIL CO.
RATTLESNAKE FIELD
SAN JUAN CO., N. M.
Scale: 1" = 2000'