

NUMBER OF COPIES RECEIVED	
DISTRIBUTION	
SANTA FE	
FILE	
U.S.S.	
LAND OFFICE	
TRANSPORTER	OIL GAS
PRODUCTION OFFICE	
OPERATOR	

5 NMCCC, 1 Pioneer, 1 Redfern, 1 File  
**NEW MEXICO OIL CONSERVATION COMMISSION**  
 Santa Fe, New Mexico

Form C-101  
 Revised (12/1/55)

## NOTICE OF INTENTION TO DRILL

Notice must be given to the District Office of the Oil Conservation Commission and approval obtained before drilling or recompletion begins. If changes in the proposed plan are considered advisable, a copy of this notice showing such changes will be returned to the sender. Submit this notice in **QUINTUPLICATE**. One copy will be returned following approval. See additional instructions in Rules and Regulations of the Commission. If State Land submit 6 Copies Attach Form C-128 in triplicate to first 3 copies of form C-101

**Farmington, New Mexico**  
 (Place)

**September 28, 1962**  
 (Date)

OIL CONSERVATION COMMISSION  
 SANTA FE, NEW MEXICO

Gentlemen:

You are hereby notified that it is our intention to commence the Drilling of a well to be known as

**Pioneer Production Corporation**

(Company, or Operator)

**Scott**  
 (Lease)

Well No. **1**

**K**  
 (Unit)

The well is

located **2220** feet from the **South** line and **1450** feet from the

**West**

line of Section **2**, T. **36N**, R. **12W**, **3** NMPM.

(GIVE LOCATION FROM SECTION LINE)

**Basin**

Pool,

**San Juan**

County

If State Land the Oil and Gas Lease is No.

If patented land the owner is **Scott and Umbach**

Address **Phoenix, Arizona and Denver, Colorado**

We propose to drill well with drilling equipment as follows: **Rotary Tools Surface to Total Depth**

The status of plugging bond is **State Wide**

Drilling Contractor

We intend to complete this well in the **Dakota Formation**

formation at an approximate depth of **6150**

### CASING PROGRAM

We propose to use the following strings of Casing and to cement them as indicated:

Size of Hole	Size of Casing	Weight per Foot	New or Second Hand	Depth	Sacks Cement
12 1/4"	8 5/8"	24#	New	250'	150
7 7/8"	4 1/2"	10.5#	New	6150	200

If changes in the above plans become advisable we will notify you immediately.

ADDITIONAL INFORMATION (If recompletion give full details of proposed plan of work.)

**All city regulations will be complied with.**

Approved  
 Except as follows:

**NSL 290**

OIL CONSERVATION COMMISSION  
 By *Emory Ames*

Sincerely yours,

**Pioneer Production Corp.**  
 (Company or Operator)


By **Original signed by T. A. Dugan**

Position **Consulting Engineer**

Send Communications regarding well to

Name **T. A. Dugan**

Address **709 Bloomfield Road, Farmington, N.M.**



NUMBER OF COPIES RECEIVED	
DISTRIBUTION	
SANTA FE	
FILE	
(E.G.S.)	
LAND OFFICE	
TRANSPORTER	OIL GAS
PRORATION OFFICE	
OPERATOR	

**NEW MEXICO OIL CONSERVATION COMMISSION**  
**WELL LOCATION AND ACREAGE DEDICATION PLAT**  
 SEE INSTRUCTIONS FOR COMPLETING THIS FORM ON THE REVERSE SIDE

FORM C-128  
 Revised 5/1/57

**SECTION A**

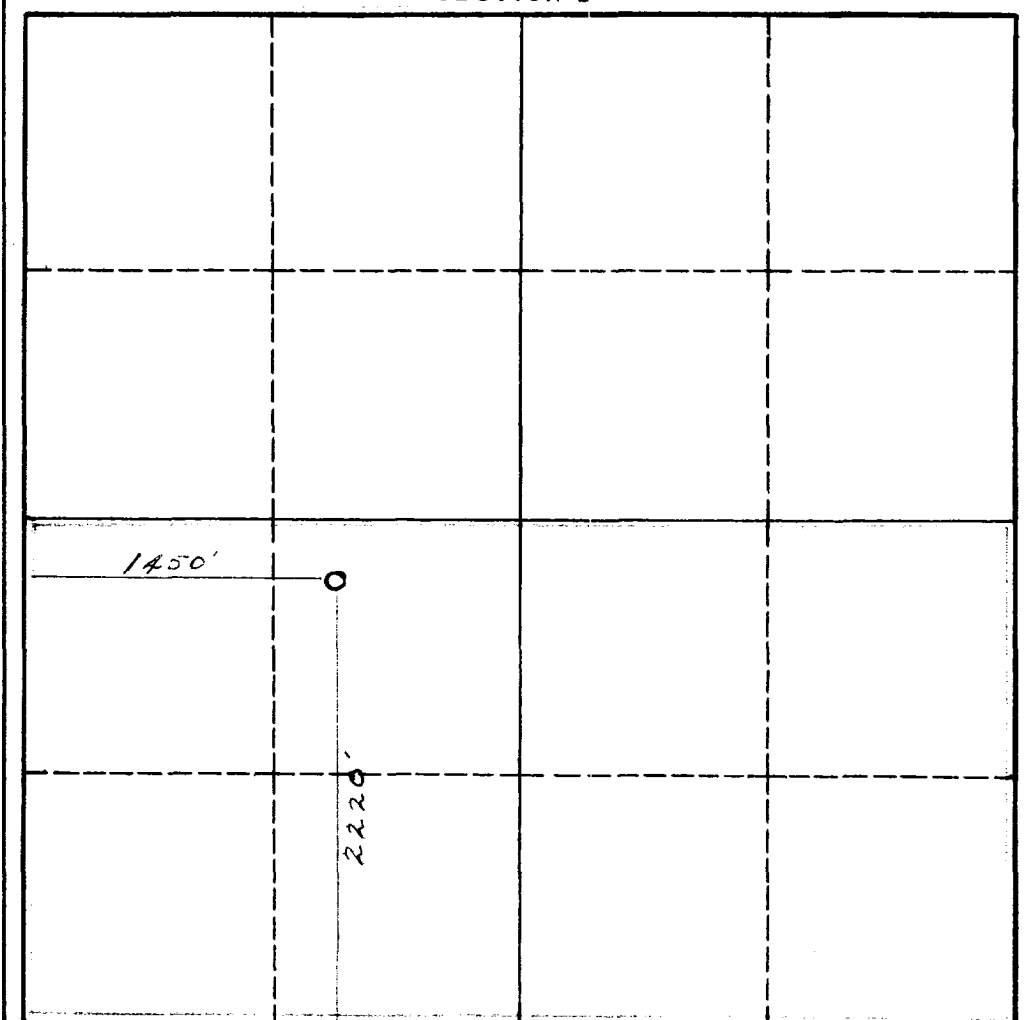
Operator <b>Pioneer Production Corp.</b>		Lease <b>Scott</b>		Well No. <b>1</b>
Unit Letter <b>K</b>	Section <b>2</b>	Township <b>29N 30E</b>	Range <b>13E 12N</b>	County <b>San Juan</b>
Actual Footage Location of Well: <b>2220</b> feet from the <b>South</b> line and <b>1450</b> feet from the <b>West</b> line				
Ground Level Elev. <b>5447</b>	Producing Formation <b>Dakota</b>	Pool <b>Basin</b>	Dedicated Acreage: <b>320</b> Acres	

1. Is the Operator the only owner in the dedicated acreage outlined on the plat below? YES ☒ NO ☐ . ("Owner" means the person who has the right to drill into and to produce from any pool and to appropriate the production either for himself or for himself and another. (65-3-29 (e) NMSA 1935 Comp.)
2. If the answer to question one is "no," have the interests of all the owners been consolidated by communitization agreement or otherwise? YES ☐ NO ☐ . If answer is "yes," Type of Consolidation \_\_\_\_\_
3. If the answer to question two is "no," list all the owners and their respective interests below:

Owner	Land Description



**SECTION B**




I hereby certify that the information in SECTION A above is true and complete to the best of my knowledge and belief.

Name
Position <b>Consulting Engineer</b>
Company <b>Pioneer Production Corp.</b>
Date <b>September 28, 1962</b>

I hereby certify that the well location shown on the plat in SECTION B was plotted from field notes of actual surveys made by me or under my supervision, and that the same is true and correct to the best of my knowledge and belief.

Date Surveyed <b>January 22, 1962</b>
Registered Professional Engineer and/or Land Surveyor

*[Signature]*  
 Certificate No. **2373**



# INSTRUCTIONS FOR COMPLETION OF FORM C-128

1. Operator shall furnish and certify to the information called for in Section A.
2. Operator shall outline the dedicated acreage for *both* oil and gas wells on the plat in Section B.
3. A registered professional engineer or land surveyor registered in the State of New Mexico or approved by the Commission shall show on the plat the location of the well and certify this information in the space provided.
4. All distances shown on the plat must be from the outer boundaries of the Section.
5. If additional space is needed for listing owners and their respective interests as required in question 3 of Section A, please use space below.