

(SUBMIT IN TRIPLICATE)

UNITED STATES  
DEPARTMENT OF THE INTERIOR  
GEOLOGICAL SURVEY

Land Office **Santa Fe**  
Lease No. **SF-078931-B**  
Unit \_\_\_\_\_

SUNDRY NOTICES AND REPORTS ON WELLS

NOTICE OF INTENTION TO DRILL	<input checked="" type="checkbox"/>	SUBSEQUENT REPORT OF WATER SHUT-OFF	
NOTICE OF INTENTION TO CHANGE PLANS		SUBSEQUENT REPORT OF SHOOTING OR ACIDIZING	
NOTICE OF INTENTION TO TEST WATER SHUT-OFF		SUBSEQUENT REPORT OF ALTERING CASING	
NOTICE OF INTENTION TO RE-DRILL OR REPAIR WELL		SUBSEQUENT REPORT OF RE-DRILLING OR REPAIR	
NOTICE OF INTENTION TO SHOOT OR ACIDIZE		SUBSEQUENT REPORT OF ABANDONMENT	
NOTICE OF INTENTION TO PULL OR ALTER CASING		SUPPLEMENTARY WELL HISTORY	
NOTICE OF INTENTION TO ABANDON WELL			

(INDICATE ABOVE BY CHECK MARK NATURE OF REPORT, NOTICE, OR OTHER DATA)

\_\_\_\_\_ **May 1** \_\_\_\_\_, 19 **61**  
**USA Glenn H. Callow "B"**  
 Well No. **2** is located **1900** ft. from **[S]** line and **510** ft. from **[E]** line of sec. **31**  
**SE/4 Section 31** **29 N** **13 W** **N.M.P.M.**  
 (1/4 Sec. and Sec. No.) (Twp.) (Range) (Meridian)  
**Cha Cha Gallup** **San Juan** **New Mexico**  
 (Field) (County or Subdivision) (State or Territory)


The elevation of the **ground level** ~~surface~~ above sea level is **5795** ft.

DETAILS OF WORK

(State names of and expected depths to objective sands; show sizes, weights, and lengths of proposed casings; indicate mudding jobs, cementing points, and all other important proposed work)

We propose to drill subject well as follows:

1. Drill 11-inch hole to 150 feet.
2. Run and cement 8-5/8" OD, 24#, J-55 casing set at 150'. Circulate cement to surface.
3. Drill 7-7/8" hole to total depth 5700'.
4. Run ES-Resistivity and Gamma Ray-Sonic logs.
5. Run 4-1/2" OD casing through deepest pay zone.
6. Place stage collar 50' below base of Pictured Cliff.
7. Cement in two stages and test casing.
8. Perforate and stimulate producing zone.
9. Potential well and clean location.



I understand that this plan of work must receive approval in writing by the Geological Survey before operations may be commenced.

Company **Tenneco Corporation, acting by and through its managing agent, Tenneco Oil Company**  
 Address **P. O. Box 1714**  
**Durango, Colorado**

By **L. B. Plumb**  
**L. B. Plumb**

Title **District Production Superintendent**

NEW MEXICO OIL CONSERVATION COMMISSION  
WELL LOCATION AND ACREAGE DEDICATION PLAT

FORM C-128  
Revised 5/1/57


SEE INSTRUCTIONS FOR COMPLETING THIS FORM ON THE REVERSE SIDE

SECTION A

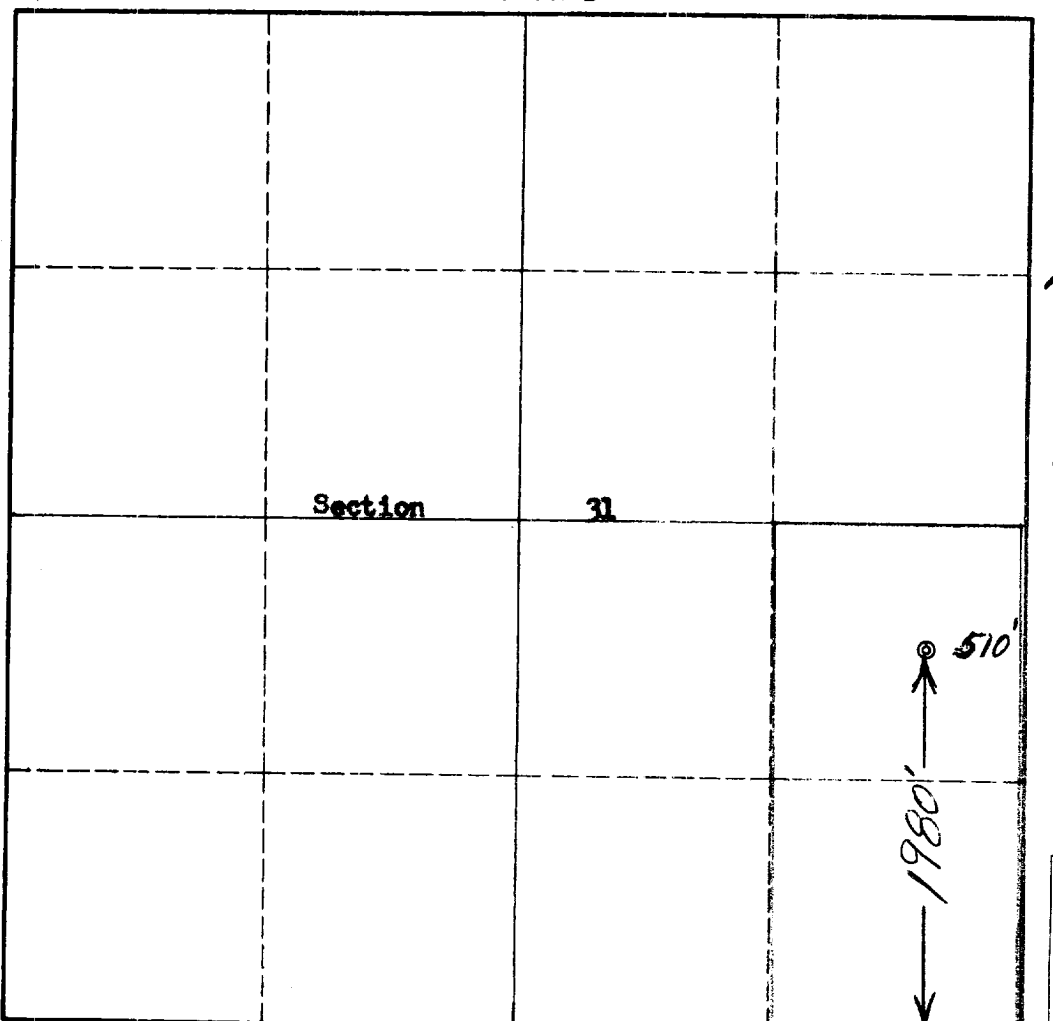
Operator <b>TENNECO OIL COMPANY</b>			Lease <b>CALLON "B"</b>		Well No. <b>2</b>
Unit Letter <b>I</b>	Section <b>31</b>	Township <b>29 North</b>	Range <b>13 West</b>	County <b>San Juan County</b>	
Actual Footage Location of Well: <b>1980</b> feet from the <b>South</b> line and <b>510</b> feet from the <b>East</b> line					
Ground Level Elev. <b>5795</b>	Producing Formation <b>Gallup</b>			Pool <b>Cha Cha</b>	Dedicated Acreage: <b>80</b> Acres

1. Is the Operator the only owner in the dedicated acreage outlined on the plat below? YES ☒ NO ☐ ("Owner" means the person who has the right to drill into and to produce from any pool and to appropriate the production either for himself or for himself and another. (65-3-29 (e) NMSA 1935 Comp.)
2. If the answer to question one is "no," have the interests of all the owners been consolidated by communitization agreement or otherwise? YES ☐ NO ☐ If answer is "yes," Type of Consolidation \_\_\_\_\_
3. If the answer to question two is "no," list all the owners and their respective interests below:

Owner	Land Description



SECTION B



I hereby certify that the information in SECTION A above is true and complete to the best of my knowledge and belief.

Name **L. B. Plumb**  
Position **District Production Supt.**  
Company **Tenneco Corporation**  
Date **May 1, 1961**

I hereby certify that the well location shown on the plat in SECTION B was plotted from field notes of actual surveys made by me or under my supervision, and that the same is true and correct to the best of my knowledge and belief.

Date Surveyed **27 April 1961**  
Registered Professional Engineer and/or Land Surveyor **Robert H. Ernst**  
Certificate No. **PE & LS 2463**  
**San Juan Engineering Co.**

## INSTRUCTIONS FOR COMPLETION OF FORM C-128

1. Operator shall furnish and certify to the information called for in Section A.
2. Operator shall outline the dedicated acreage for *both* oil and gas wells on the plat in Section B.
3. A registered professional engineer or land surveyor registered in the State of New Mexico or approved by the Commission shall show on the plat the location of the well and certify this information in the space provided.
4. All distances shown on the plat must be from the outer boundaries of the Section.
5. If additional space is needed for listing owners and their respective interests as required in question 3 of Section A, please use space below.