

	X	

(SUBMIT IN TRIPLICATE)

UNITED STATES
DEPARTMENT OF THE INTERIOR
GEOLOGICAL SURVEY

Indian Agency -----
Navajo Tribal

 Allottee -----

 Lease No. **14-20-603-2199**

SUNDRY NOTICES AND REPORTS ON WELLS

NOTICE OF INTENTION TO DRILL	X	SUBSEQUENT REPORT OF WATER SHUT-OFF	
NOTICE OF INTENTION TO CHANGE PLANS		SUBSEQUENT REPORT OF SHOOTING OR ACIDIZING	
NOTICE OF INTENTION TO TEST WATER SHUT-OFF		SUBSEQUENT REPORT OF ALTERING CASING	
NOTICE OF INTENTION TO REDRILL OR REPAIR WELL		SUBSEQUENT REPORT OF REDRILLING OR REPAIR	
NOTICE OF INTENTION TO SHOOT OR ACIDIZE		SUBSEQUENT REPORT OF ABANDONMENT	
NOTICE OF INTENTION TO PULL OR ALTER CASING		SUPPLEMENTARY WELL HISTORY	
NOTICE OF INTENTION TO ABANDON WELL			

(INDICATE ABOVE BY CHECK MARK NATURE OF REPORT, NOTICE, OR OTHER DATA)

Navajo Tribal "S"

Farmington, New Mexico November 9 19 60

Well No. 6 is located 400 ft. from S line and 1900 ft. from E line of sec. 22

SW/4 SE/4 of Section 22 T-29-N R-14-W N.M.P.M.
(¼ Sec. and Sec. No.) (Twp.) (Range) (Meridian)

Undesignated Gallup San Juan New Mexico
(Field) (County or Subdivision) (State or Territory)

RECEIVED

The elevation of the derrick floor above sea level is ft. (To be reported later)

DETAILS OF WORK

(State names of and expected depths to objective sands; show sizes, weights, and lengths of proposed casings; indicate mudding jobs, cementing points, and all other important proposed work)

We propose to drill the above well to approximately 5900' to test and develop productive Gallup zones. Stimulation will be as indicated upon penetration of Gallup pay. Rotary tools will be used to total depth. Casing program as follows:

<u>SIZE</u>	<u>DEPTH</u>	<u>CONTENT</u>	<u>REMARKS</u>
6-5/8"	200'	200 sacks	Nest - circulate.
4-1/2"	5500'	200 sacks	6% gel cement with 100 sacks nest on bottom.

Copies of location plats attached. A copy of any survey taken will be submitted upon completion of well.

I understand that this plan of work must receive approval in writing by the Geological Survey before operations may be commenced.

Company Pan American Petroleum Corporation

Address..... **Box 490**


Farmington, New Mexico

Attn: L. C. Decker, Jr.

ORIGINAL SIGNED BY
R. M. Bauer, Jr.

By _____

Title **Area Engineer**



NEW MEXICO OIL CONSERVATION COMMISSION

Well Location and Acreage Dedication Plat

SECTION A.

Date **November 8, 1960**


Operator **Pan American Petroleum Corporation** Lease **Navajo Tribal "E"**
 Well No. **6** Unit Letter **O** Section **22** Township **29 North** Range **14 West** NMPM
 Located **480** Feet From **South** Line, **1980** Feet From **East** Line
 County **San Juan** G. L. Elevation ***** Dedicated Acreage **40** Acres
 Name of Producing Formation **Gallup** Pool **Undesignated Gallup**

***To be reported later.**

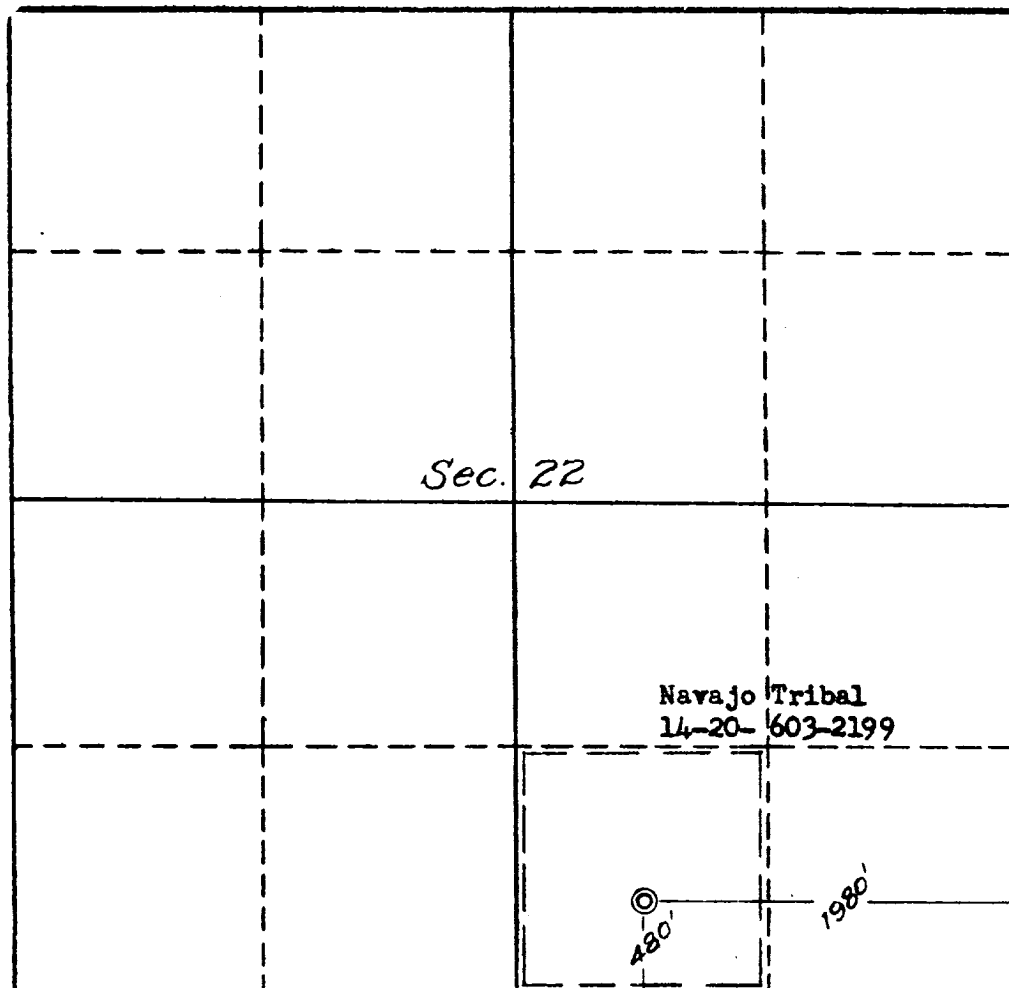
1. Is the Operator the only owner* in the dedicated acreage outlined on the plat below? Yes ☒ No ☐
2. If the answer to question One is "No," have the interests of all the owners been consolidated by communitization agreement or otherwise? Yes ☐ No ☐ If answer is "Yes," Type of Consolidation _____
3. If the answer to question Two is "No," list all the owners and their respective interests below:

OWNER

LAND DESIGNATION



SECTION B.



This is to certify that the information in Section A above is true and complete to the best of my knowledge and belief.

Pan American Petroleum Corp.

(OPERATOR)

R. M. Bauer, Jr. *RMB*

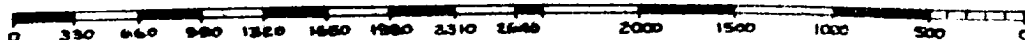
(REPRESENTATIVE)

Box 480, Farmington, New Mexico

(ADDRESS)

This is to certify that the well location shown on the plat in Section B was plotted from field notes of actual surveys made by me or under my supervision and that the same is true and correct to the best of my knowledge and belief.

Date Surveyed **Nov. 4, 1960**
Four States Engineering Co.
 FARMINGTON, NEW MEXICO

C. J. Pata
 REGISTERED ENGINEER OR
 LAND SURVEYOR
Certificate No. **3084**

NUMBER OF COPIES RECEIVED	
DISTRIBUTION	
SANTA FE	
FILE	
U.S.G.S.	
LAND OFFICE	
TRANSPORTER	OIL GAS
PRODUCTION OFFICE	
OPERATOR	

NEW MEXICO OIL CONSERVATION COMMISSION
WELL LOCATION AND ACREAGE DEDICATION PLAT
 SEE INSTRUCTIONS FOR COMPLETING THIS FORM ON THE REVERSE SIDE

FORM C-128
 Revised 5/1/57

SECTION A

Operator Pan American Petroleum Corporation		Lease Navajo Tribal "E"		Well No. 6
Unit Letter 0	Section 22	Township 29 North	Range 14 West	County San Juan
Actual Footage Location of Well: 480 feet from the South line and 1980 feet from the East line				
Ground Level Elev. 5688	Producing Formation Gallup	Pool Cha Cha Gallup	Dedicated Acreage: 80 Acres	

- Is the Operator the only owner in the dedicated acreage outlined on the plat below? YES ☒ NO ____ . ("Owner" means the person who has the right to drill into and to produce from any pool and to appropriate the production either for himself or for himself and another. (65-3-29 (e) NMSA 1935 Comp.)
- If the answer to question one is "no," have the interests of all the owners been consolidated by communitization or otherwise? YES ____ NO ____ . If answer is "yes," Type of Consolidation _____
- If the answer to question two is "no," list all the owners and their respective interests below:

Owner	Land Description

CERTIFICATION

I hereby certify that the information in SECTION A above is true and complete to the best of my knowledge and belief.

Name R. M. Bauer, Jr.
Position Area Engineer
Company Pan American Petroleum Corp.
Date November 23, 1960

I hereby certify that the well location shown on the plat in SECTION B was plotted from field notes of actual surveys made by me or under my supervision, and that the same is true and correct to the best of my knowledge and belief.

Date Surveyed November 4, 1960
Registered Professional Engineer and/or Land Surveyor Original /S/ E. L. Poteet
Certificate No. 3084

SECTION B

NOTE: Form C-128 filed to show revised acreage dedication for Gallup zone.

**Navajo Tribal
 14-20-603-2199**

1980

**X
 1980**

0 330 660 990 1320 1650 1980 2310 2640 2000 1500 1000 500 0

INSTRUCTIONS FOR COMPLETION OF FORM C-128

1. Operator shall furnish and certify to the information called for in Section A.
2. Operator shall outline the dedicated acreage for *both* oil and gas wells on the plat in Section B.
3. A registered professional engineer or land surveyor registered in the State of New Mexico or approved by the Commission shall show on the plat the location of the well and certify this information in the space provided.
4. All distances shown on the plat must be from the outer boundaries of the Section.
5. If additional space is needed for listing owners and their respective interests as required in question 3 of Section A, please use space below.