

(SUBMIT IN TRIPLICATE)

Indian Agency Navajo

UNITED STATES
DEPARTMENT OF THE INTERIOR
GEOLOGICAL SURVEY

Allottee _____

Lease No. 21-80-0503-6359

RECEIVED

SUNDRY NOTICES AND REPORTS ON WELLS

NOTICE OF INTENTION TO DRILL	<input checked="" type="checkbox"/>	SUBSEQUENT REPORT OF WATER SHUT-OFF	
NOTICE OF INTENTION TO CHANGE PLANS		SUBSEQUENT REPORT OF SHOOTING OR ACIDIZING	
NOTICE OF INTENTION TO TEST WATER SHUT-OFF		SUBSEQUENT REPORT OF ALTERING CASING	
NOTICE OF INTENTION TO REDRILL OR REPAIR WELL		SUBSEQUENT REPORT OF REDRILLING OR REPAIR	
NOTICE OF INTENTION TO SHOOT OR ACIDIZE		SUBSEQUENT REPORT OF ABANDONMENT	
NOTICE OF INTENTION TO PULL OR ALTER CASING		SUPPLEMENTARY WELL HISTORY	
NOTICE OF INTENTION TO ABANDON WELL			

(INDICATE ABOVE BY CHECK MARK NATURE OF REPORT, NOTICE, OR OTHER DATA)

(Fruitland Navajo)

December 5, 1961

Well No. 1 is located 613 ft. from S line and 246 ft. from W line of sec. 23

SW/4 Sec. 23
(1/4 Sec. and Sec. No.)

T29N R15W
(Twp.) (Range)

RMEM
(Meridian)

Wildcat
(Field)

San Juan
(County or Subdivision)


New Mexico
(State or Territory)

The elevation of the derrick floor above sea level is _____ ft. To follow (5866' ground)

DETAILS OF WORK

(State names of and expected depths to objective sands; show sizes, weights, and lengths of proposed casings; indicate mudding jobs, cementing points, and all other important proposed work)

We propose to drill this well with rotary tools to an estimated depth of 1625' to test the Gallup formation. Approximately 250' of 8 5/8" surface casing will be run and cemented to surface. If commercial production is found a string of 5 1/2" production casing will be run and cemented, and the well completed.



I understand that this plan of work must receive approval in writing by the Geological Survey before operations may be commenced.

Company Continental Oil Company

Address P. O. Box 1312

Durango, Colorado

Original Signed By:
H. D. HALEY

By _____

Title District Superintendent

NUMBER OF COPIES RECEIVED	
DISTRIBUTION	
SANTA FE	
FILE	
U.S.G.S.	
LAND OFFICE	
TRANSPORTER	OIL GAS
PRORATION OFFICE	
OPERATOR	

NEW MEXICO OIL CONSERVATION COMMISSION
WELL LOCATION AND ACREAGE DEDICATION PLAT
 SEE INSTRUCTIONS FOR COMPLETING THIS FORM ON THE REVERSE SIDE


FORM C-128
 Revised 5/1/57

SECTION A

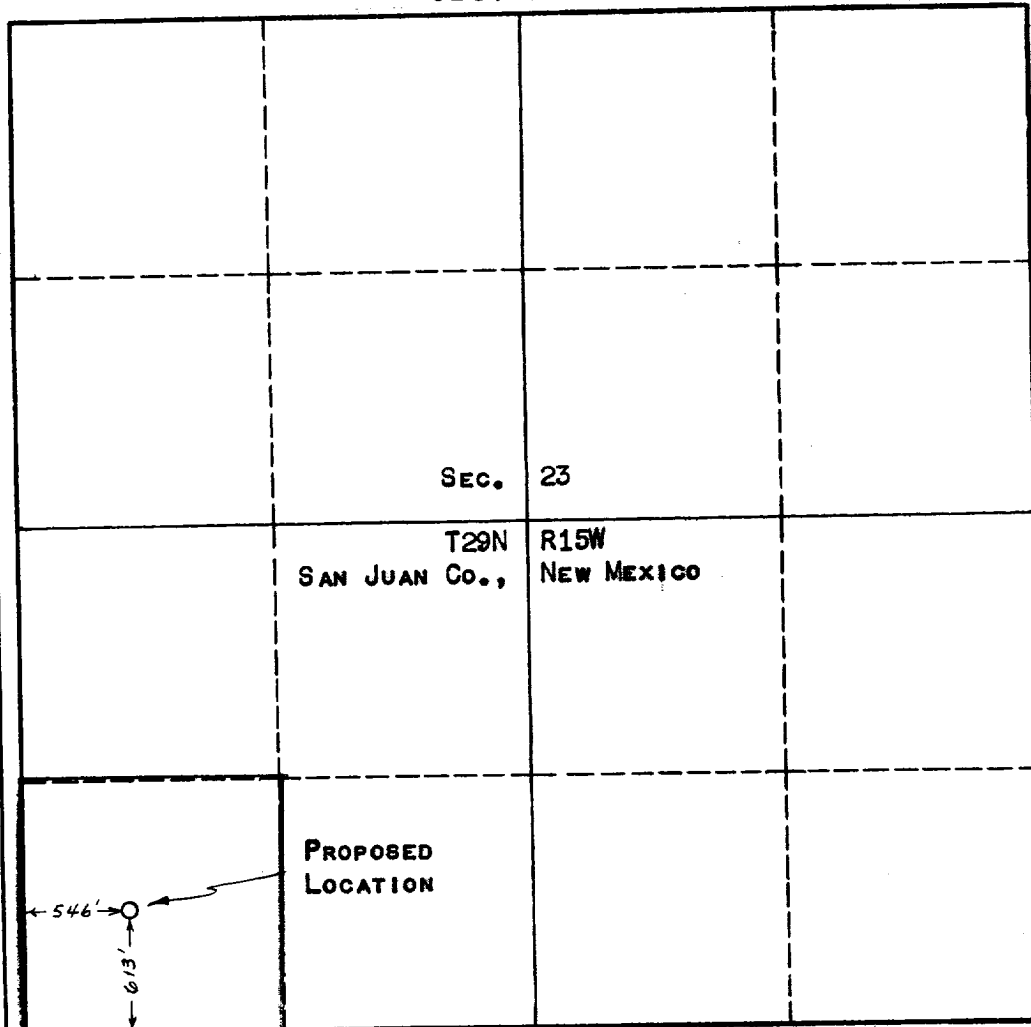
Operator Continental Oil Company		Lease Fruitland Navajo		Well No. 1
Unit Letter H	Section 23	Township 29N	Range 15W	County San Juan County
Actual Footage Location of Well: 613 feet from the South line and 546 feet from the West line				
Ground Level Elev. 5866	Producing Formation Gallop	Pool Wildcat	Dedicated Acreage: 40 Acres	

1. Is the Operator the only owner in the dedicated acreage outlined on the plat below? YES **X** NO ____ . ("Owner" means the person who has the right to drill into and to produce from any pool and to appropriate the production either for himself or for himself and another. (65-3-29 (e) NMSA 1935 Comp.)
2. If the answer to question one is "no," have the interests of all the owners been consolidated by communitization agreement or otherwise? YES ____ NO ____ . If answer is "yes," Type of Consolidation _____
3. If the answer to question two is "no," list all the owners and their respective interests below _____

Owner	Land Description



SECTION B



I hereby certify that the information in SECTION A above is true and complete to the best of my knowledge and belief.

Name	Original Signed By: H. D. HALEY
Position	District Superintendent
Company	Continental Oil Company
Date	December 5, 1961

I hereby certify that the well location shown on the plat in SECTION B was plotted from field notes of actual surveys made by me or under my supervision, and that the same is true and correct to the best of my knowledge and belief.

Date Surveyed	11-21-61
Registered Professional Engineer and/or Land Surveyor	John M. Clark
Certificate No.	NEW MEXICO #3189

