



TENNECO OIL COMPANY • P. O. BOX 1714 • 835 SECOND AVENUE • DURANGO, COLORADO 81302

June 16, 1965

State of New Mexico
Oil Conservation Commission
P. O. Box 2088
Santa Fe, New Mexico

Attn: Mr. J. E. Kapteina

Gentlemen:

Please reference your letter, dated June 8, 1965, regarding application of multiple completion of Moore well No. 1, located in Section 8, T30N, R8W, San Juan County, New Mexico.

Form C-102, "Well Location and Acreage Dedication Plat", is attached per your request. The well is actually located 990' FSL and 1650' FWL. The 990' FNL was shown in error on the Application for Multiple Completion and your correction of the footage will be appreciated.

If further information is required, please advise.

Very truly yours,

TENNECO OIL COMPANY

Original Signed By:
J. H. WATKINS


J. H. Watkins
District Office Supervisor

GAF-sp

cc: Mr. Emory Arnold - NMOCC, Artec, N.M.
Continental Oil Company - Durango, Colo.

Attach.





SECRET - SECURITY INFORMATION - NO DISSEM TO PERSONS NOT AUTHORIZED TO RECEIVE IT

1. Introduction

On 10/10/77, the subject
was interviewed by the
USSR and the
USSR and the

USSR and the

USSR and the

USSR and the
USSR and the
USSR and the
USSR and the

USSR and the
USSR and the
USSR and the
USSR and the

USSR and the

USSR and the

USSR and the

USSR and the


USSR and the

USSR and the

USSR and the

USSR and the
USSR and the
USSR and the

USSR and the



**NEW MEXICO OIL CONSERVATION COMMISSION
WELL LOCATION AND ACREAGE DEDICATION PLAT**

Form C-102
Supersedes C-128
Effective 1-1-65

All distances must be from the outer boundaries of the Section.


Operator Tenneco Oil Company			Lease Moore		Well No. 1
Unit Letter N	Section 8	Township 30N	Range 8W	County San Juan	
Actual Footage Location of Well: 990 feet from the South line and 1650 feet from the West line					
Ground Level Elev. 6438 GL	Producing Formation Basin Dakota and Blanco-Mesaverde		Pool Blanco Mesaverde and Basin Dakota	Dedicated Acreage: 320 Acres	

1. Outline the acreage dedicated to the subject well by colored pencil or hachure marks on the plat below.
2. If more than one lease is dedicated to the well, outline each and identify the ownership thereof (both as to working interest and royalty).
3. If more than one lease of different ownership is dedicated to the well, have the interests of all owners been consolidated by communitization, unitization, force-pooling, etc?

☐ Yes ☐ No If answer is "yes," type of consolidation _____

If answer is "no," list the owners and tract descriptions which have actually been consolidated. (Use reverse side of this form if necessary.) _____

No allowable will be assigned to the well until all interests have been consolidated (by communitization, unitization, forced-pooling, or otherwise) or until a non-standard unit, eliminating such interests, has been approved by the Commission.



SEE COPY OF CERTIFIED PLAT OF LOCATION ATTACHED

CERTIFICATION

I hereby certify that the information contained herein is true and complete to the best of my knowledge and belief.

Name **Original Signed By:**
 J. H. WATKINS

Position
District Office Supervisor

Company
Tenneco Oil Company


Date
June 16, 1965

I hereby certify that the well location shown on this plat was plotted from field notes of actual surveys made by me or under my supervision, and that the same is true and correct to the best of my knowledge and belief.

Date Surveyed

Registered Professional Engineer
and/or Land Surveyor

Certificate No.



Santa Fe
078560-A

Blanco Gas Company

Company Blanco Gas Company

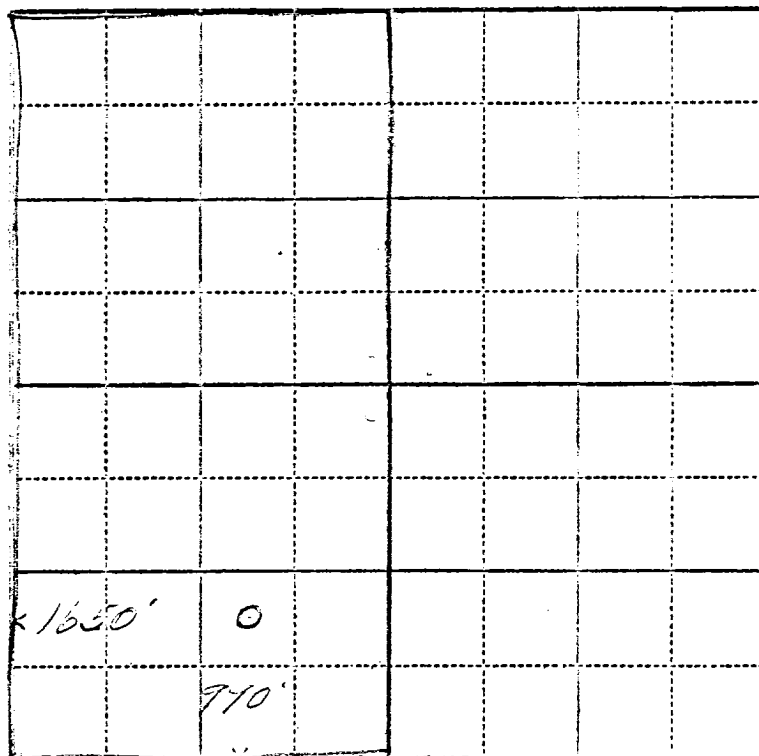
Lease None Well No. 1

Sec. 6 T. 2 N. R. 1 W. N.M.P.M.

Location Section 6, T. 2 N., R. 1 W., N.M.P.M.
Being in T. 2 N., R. 1 W., Section 6-100-100.

San Juan County

New Mexico



Scale—4 inches equals 1 mile.

This is to certify that the above plat was prepared from field notes of actual surveys made by me or under my supervision and that the same are true and correct to the best of my knowledge and belief.

Seal:

H. H. W. [Signature]
Registered Professional
Engineer and Land Surveyor.

Farmington, New Mexico

Surveyed June 21, 1965, 1965.

