
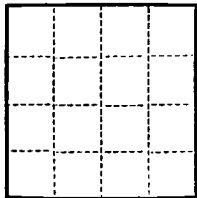


(SUBMIT IN TRIPLICATE)

UNITED STATES  
DEPARTMENT OF THE INTERIOR  
GEOLOGICAL SURVEY

Land Office Santa Fe  
Lease No. 073578  
Unit #/2 Sec 15



SUNDRY NOTICES AND REPORTS ON WELLS

NOTICE OF INTENTION TO DRILL	<input checked="" type="checkbox"/>	SUBSEQUENT REPORT OF WATER SHUT-OFF	
NOTICE OF INTENTION TO CHANGE PLANS		SUBSEQUENT REPORT OF SHOOTING OR ACIDIZING	
NOTICE OF INTENTION TO TEST WATER SHUT-OFF		SUBSEQUENT REPORT OF ALTERING CASING	
NOTICE OF INTENTION TO RE-DRILL OR REPAIR WELL		SUBSEQUENT REPORT OF RE-DRILLING OR REPAIR	
NOTICE OF INTENTION TO SHOOT OR ACIDIZE		SUBSEQUENT REPORT OF ABANDONMENT	
NOTICE OF INTENTION TO PULL OR ALTER CASING		SUPPLEMENTARY WELL HISTORY	
NOTICE OF INTENTION TO ABANDON WELL			

(INDICATE ABOVE BY CHECK MARK NATURE OF REPORT, NOTICE, OR OTHER DATA)

August 15, 1955

Well No. 11 is located 990 ft. from N line and 1650 ft. from E line of sec. 15

SW 1/4 Sec 15  
(1/4 Sec. and Sec. No.)

30N  
(Twp.)

3E  
(Range)

NM  
(Meridian)

Alamosa  
(Field)

San Juan  
(County or Subdivision)

New Mexico  
(State or Territory)

The elevation of the derrick floor above sea level is \_\_\_\_\_ ft. will be furnished later

DETAILS OF WORK

(State names of and expected depths to objective sands; show sizes, weights, and lengths of proposed casings; indicate mudding jobs, cementing points, and all other important proposed work)

We propose to drill with rotary tools using mud to top of Cliff House approx. 5000', set casing, and drill with gas to base of Point Lookout approx. 5700'. Sand/oil fracture the CH and PL for gas completion thru entire Mesa Verde section, in the event excessive trouble is encountered penetrating the formations immediately above the Pictured Cliffs we propose to set intermediate casing thru the PC approx. 3400'. Drill to top of CH with gas and set production string.

Proposed Casing program:

200' - 12-3/4" 32.75 lb/ft SS Casing - Cemented to surface  
3400' - 7-5/8" 26.40 lb/ft SS Casing - Cemented w/200 ss. (will be run if necessary)  
5000' - 7" 23 & 20 lb/ft SS Casing - Cemented w/200 ss.  
5000' - 5-1/2" 17 & 15.5 lb/ft SS Casing - Cemented w/200 ss. (will be run if 7-5/8" used)  
5000' - 2" BUE 4.70 lb/ft SS Tubing

I understand that this plan of work must receive approval in writing by the Geological Survey before operations may be commenced.

Company DEHL-TAYLOR OIL CORPORATION

Address Box 1175

Alamogordo, N.M.

By J.H. Howell

Title Dist. Supt.

COPY TO O.C.C.

P. O. Box 965  
Farmington, New Mexico

August 28, 1955

Delhi-Taylor Oil Corporation  
Box 1175  
Farmington, New Mexico

Re: Santa Fe 078578

Gentlemen:

Receipt is acknowledged of your "Notice of Intention to Drill" dated August 15, 1955 covering your well No. 32 Florence in SW $\frac{1}{4}$  sec. 15, T. 30 N., R. 8 W., N. M. P. M., San Juan County, New Mexico, Blanco pool.

Your proposed work is hereby approved subject to compliance with the provisions of the "Oil and Gas Operating Regulations" revised May 25, 1942, a copy of which will be sent to you on request, and subject to the following conditions:

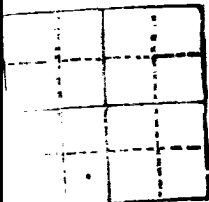
1. Drilling operations so authorized are subject to the attached sheet for general conditions of approval.
2. Furnish copies of all logs.
3. Approved subject to the communitization of the W $\frac{1}{2}$  sec. 15 to form a unit of 320 acres more or less.

Very truly yours,

(Orig. Sgd.) P. T. McGrath

P. T. McGrath  
District Engineer

PTMcGrath:ac



202, 23 March

NOTES ON THE REVISION OF THE  
FBI  
NOTES ON THE REVISION OF THE

05247 : 1738 : 103

2002-2003

[illegible][illegible]

1. Allowing operations are authorized and approved.  
attached sheet for general conditions of approval.
2. Furnish copies of all logs.
3. Approved subject to the satisfaction of the U.S. Forest Service or less.

1974-1975

SECRET

1. What is the purpose of the document?  
 2. What are the main findings of the study?  
 3. What are the implications of the findings?  
 4. What are the limitations of the study?  
 5. What are the conclusions of the study?

DATE: 12-13-1979

