

UNITED STATES
DEPARTMENT OF THE INTERIOR
GEOLOGICAL SURVEY

SUBMIT IN TRIPPLICATE*
(Other instructions on re-
verse side)

Form approved.
Budget Bureau No. 42-R1424.

<p>SUNDRY NOTICES AND REPORTS ON WELLS (Do not use this form for proposals to drill or to deepen or plug back to a different reservoir. Use "APPLICATION FOR PERMIT" for such proposals.)</p>		<p>5. LEASE DESIGNATION AND SERIAL NO. 14-20-0603-10009</p>
<p>1. <input type="checkbox"/> OIL WELL <input checked="" type="checkbox"/> GAS WELL <input type="checkbox"/> OTHER</p>		<p>6. IF INDIAN, ALLOTTEE OR TRIBE NAME Navajo Tribal</p>
<p>2. NAME OF OPERATOR Walter Duncan (see below)</p>		<p>7. UNIT AGREEMENT NAME</p>
<p>3. ADDRESS OF OPERATOR Box 137, Durango, Colorado 81301</p>		<p>8. FARM OR LEASE NAME North Hogback</p>
<p>4. LOCATION OF WELL (Report location clearly and in accordance with any State requirements.* See also space 17 below.) At surface 2310' South of North Line, 330' East of West Line, Sec. 7, T29N-R16W</p>		<p>9. WELL NO. See Below</p>
<p>14. PERMIT NO.</p>		<p>10. FIELD AND POOL, OR WILDCAT Wildcat</p>
<p>15. ELEVATIONS (Show whether DF, RT, GR, etc.) 5045 (ground)</p>		<p>11. SEC., T., R., M., OR BLK. AND SURVEY OR AREA 7-29N-16W</p>
<p>16. Check Appropriate Box To Indicate Nature of Notice, Report, or Other Data</p>		<p>12. COUNTY OR PARISH San Juan</p>
<p>13. STATE N. Mex.</p>		


<p>NOTICE OF INTENTION TO:</p>		<p>SUBSEQUENT REPORT OF:</p>	
TEST WATER SHUT-OFF <input type="checkbox"/>	PULL OR ALTER CASING <input type="checkbox"/>	WATER SHUT-OFF <input type="checkbox"/>	REPAIRING WELL <input type="checkbox"/>
FRACTURE TREAT <input type="checkbox"/>	MULTIPLE COMPLETE <input type="checkbox"/>	FRACTURE TREATMENT <input type="checkbox"/>	ALTERING CASING <input type="checkbox"/>
SHOOT OR ACIDIZE <input type="checkbox"/>	ABANDON* <input type="checkbox"/>	SHOOTING OR ACIDIZING <input type="checkbox"/>	ABANDONMENT* <input type="checkbox"/>
REPAIR WELL <input type="checkbox"/>	CHANGE PLANS <input type="checkbox"/>	(Other) <u>Operator & Well Name</u> <input checked="" type="checkbox"/>	
(Other)		(Note: Report results of multiple completion on Well Completion or Recompletion Report and Log form.)	

17. DESCRIBE PROPOSED OR COMPLETED OPERATIONS (Clearly state all pertinent details, and give pertinent dates, including estimated date of starting any proposed work. If well is directionally drilled, give subsurface locations and measured and true vertical depths for all markers and zones pertinent to this work.)*

Walter Duncan is Operator of this well. Designation of Operator from Vincent J. Duncan (1/3 working interest) and Raymond T. Duncan (1/3 working interest) to Walter Duncan (1/3 working interest) is being filed this date.

This well name and number are changed from Walter Duncan North Hogback No. 9 to Walter Duncan, North Hogback No. 7~~XX~~, Well No. 1

Distribution: USGS, Farmington (5 copies)
Navajo Tribe (1 copy)
Pan American Petroleum Corporation (1 copy)
New Mexico Oil & Gas Commission (2 copies)
Inland Corporation (2 copies)
Caribou Four Corners (2 copies)
LS Office (1 copy)
Tom Dugan, Farmington (1 copy)
File



18. I hereby certify that the foregoing is true and correct

SIGNED [Signature] XXXX for: Walter Duncan DATE 4-3-67

(This space for Federal or State office use)

APPROVED BY _____ TITLE _____ DATE _____

CONDITIONS OF APPROVAL, IF ANY:

(Submit in triplicate to appropriate
Regional Oil and Gas or Mining Supervisor)

DESIGNATION OF OPERATOR



The undersigned is, on the records of the Bureau of Land Management, holder of lease

DISTRICT LAND OFFICE:

SERIAL No.: Navajo Tribal Lease 14-20-0603-10009

and hereby designates

NAME: Walter Duncan
ADDRESS: Box 137, Durango, Colorado


as his operator and local agent, with full authority to act in his behalf in complying with the terms of the lease and regulations applicable thereto and on whom the supervisor or his representative may serve written or oral instructions in securing compliance with the Operating Regulations with respect to (describe acreage to which this designation is applicable):

Township 29 North, Range 16 West, NMPM:
Section 7: N $\frac{1}{2}$
(San Juan County, New Mexico)

It is understood that this designation of operator does not relieve the lessee of responsibility for compliance with the terms of the lease and the Operating Regulations. It is also understood that this designation of operator does not constitute an assignment of any interest in the lease.


In case of default on the part of the designated operator, the lessee will make full and prompt compliance with all regulations, lease terms, or orders of the Secretary of the Interior or his representative.

The lessee agrees promptly to notify the supervisor of any change in the designated operator.


Raymond T. Duncan

APR 1 1967

(Date)


(Signature of lessee)
Vincent J. Duncan

Box 137, Durango, Colorado

(Address)