

STATE OF NEW MEXICO	
DEPARTMENT OF MINES AND METALLURGY	
OFFICE OF OIL AND GAS	
LAND OFFICE	
TRANSPORTER	
OPERATOR	
REGISTRATION OFFICE	

OIL CONSERVATION DIVISION
P. O. BOX 2088
SANTA FE, NEW MEXICO 87501REQUEST FOR ALLOWABLE
AND
AUTHORIZATION TO TRANSPORT OIL AND NATURAL GAS

Amoco Production Company

Address

501 Airport Drive, Farmington, N.M. 87401

Reason(s) for filing (Check proper box)

New Well ☐

Change in Transporter of:

Recompletion ☐Oil ☐Dry Gas ☒Change in Ownership ☐Casinghead Gas ☐Condensate ☒

Other (Please explain)

If change of ownership give name
and address of previous owner

DESCRIPTION OF WELL AND LEASE

Lease Name Gallegos Canyon Unit	Well No. 263	Pool Name, Including Formation Basin Dakota	Kind of Lease State, Federal or Fee Federal	Lease No. SF-080723
------------------------------------	-----------------	------------------------------------------------	---------------------------------------------------	------------------------

Location

Unit Letter D : 790 Feet From The North Line and 790 Feet From The WestLine of Section 20 Township 29N Range 12W , NMPM, San Juan County

DESIGNATION OF TRANSPORTER OF OIL AND NATURAL GAS

Name of Authorized Transporter of Oil <input type="checkbox"/> or Condensate <input checked="" type="checkbox"/>	Address (Give address to which approved copy of this form is to be sent)
Plateau, Inc.	P.O. Box 489, Bloomfield, N.M. 87413
Name of Authorized Transporter of Casinghead Gas <input type="checkbox"/> or Dry Gas <input checked="" type="checkbox"/>	Address (Give address to which approved copy of this form is to be sent)
El Paso Natural Gas	P.O. Box 990, Farmington, N.M. 87401
If well produces oil or liquids, give location of tanks.	Unit Sec. Twp. Rge. <u>D</u> <u>20</u> <u>29N</u> <u>12W</u>
Is gas actually connected?	When

If this production is commingled with that from any other lease or pool, give commingling order number:

COMPLETION DATA

Designate Type of Completion - (X)	Oil Well	Gas Well	New Well	Workover	Deepen	Plug Back	Same Res'v.	Diff. Res'v.
Date Spudded	Date Compl. Ready to Prod.	Total Depth	P.B.T.D.					
Elevations (D, RT, GR, etc.)	Name of Producing Formation	Top Oil/Gas Pay	Tubing Depth					
Perforations	Depth Casing Shoe							

TUBING, CASING, AND CEMENTING RECORD

HOLE SIZE	CASING & TUBING SIZE	DEPTH SET	SACKS CEMENT

TEST DATA AND REQUEST FOR ALLOWABLE OIL WELL (Test must be after recovery of total volume of load oil and must be equal to or exceed top allowable for this depth or be for full 24 hours)


Date First New Oil Run To Tanks	Date of Test	Producing Method (Flow, pump, gas lift, etc.)	
Length of Test	Tubing Pressure	Casing Pressure	Choke Size
Actual Prod. During Test	Oil-Bbls.	Water-Bbls.	Gas-MCF

GAS WELL



Actual Prod. Test-MCF/D	Length of Test	Bbls. Condensate/MMCF	Gravity of Condensate
Testing Method (prior, back pr.)	Tubing Pressure (shut-in)	Casing Pressure (shut-in)	Choke Size

CERTIFICATE OF COMPLIANCE

I hereby certify that the rules and regulations of the Oil Conservation Division have been complied with and that the information given above is true and complete to the best of my knowledge and belief.


(Signature)District Administrative Supervisor
(Title)September 28, 1983
(Date)

OIL CONSERVATION DIVISION

APPROVED  SEP 29 1983
BY 
TITLE SUPERVISOR DISTRICT # 3

This form is to be filed in compliance with RULE 1104.

If this is a request for allowable for a newly drilled or deepened well, this form must be accompanied by a tabulation of the deviation tests taken on the well in accordance with RULE 111.

All sections of this form must be filled out completely for allowable on new and recompleted wells.

Fill out only Sections I, II, III, and VI for changes of owner, well name or number, or transporter, or other such change of condition.

Separate Forms C-104 must be filed for each pool in multiply completed wells.