

NEW MEXICO OIL CONSERVATION COMMISSION
WELL LOCATION AND ACREAGE DEDICATION PLAT

Form C-162
Supersedes C-128
Effective 1-1-65

All distances must be from the outer boundaries of the Section.

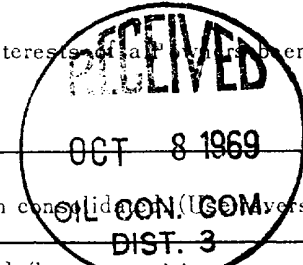
Owner <i>Astec Oil and Gas Company</i>			Lease <i>Grenier "B"</i>		Well No. <i>#8</i>
Tract Section <i>2</i>	Section <i>5</i>	Township <i>29 North</i>	Range <i>10 West</i>	County <i>San Juan</i>	
Approximate Location of Well:					
<i>1000</i> feet from the <i>South</i> line and		<i>860</i> feet from the <i>East</i> line			
Ground Level Elev. <i>5929 Gr</i>	Producing Formation <i>Pictured Cliffs</i>	Pool <i>Astec Pictured Cliffs</i>	Dedicated Acreage <i>146.76</i> Acres		

- Outline the acreage dedicated to the subject well by colored pencil or hachure marks on the plat below.
- If more than one lease is dedicated to the well, outline each and identify the ownership thereof (both as to working interest and royalty).
- If more than one lease of different ownership is dedicated to the well, have the interests of each lease been consolidated by communitization, unitization, force-pooling, etc?

☐ Yes ☐ No If answer is "yes," type of consolidation _____

If answer is "no," list the owners and tract descriptions which have actually been consolidated (on reverse side of this form if necessary.) _____

No allowable will be assigned to the well until all interests have been consolidated (by communitization, unitization, forced-pooling, or otherwise) or until a non-standard unit, eliminating such interests, has been approved by the Commission.



CERTIFICATION

I hereby certify that the information contained herein is true and complete to the best of my knowledge and belief.

Name
Joe C. Salmon
Position
District Superintendent
Company
Astec Oil and Gas Company
Date
October 8, 1969

I hereby certify that the well location shown on this plat was plotted from field notes of actual surveys made by me or under my supervision, and that the same is true and correct to the best of my knowledge and belief.

Date Surveyed

Registered Professional Engineer and/or Land Surveyor

Certificate No.

0 500 1000 1500 2000 2500 3000 3500 4000 4500 5000 5500 6000 6500 7000 7500 8000 8500 9000 9500 10000

STATE OF NEW MEXICO
OIL CONSERVATION COMMISSION
1000 Rio Brazos Road
Aztec, New Mexico 87410

Aztec Oil & Gas Company
Drawer 570
Farmington, New Mexico

Attention: Mr. Joe Salmon


SUBJECT: NON-STANDARD GAS PRORATION UNIT CONSISTING OF 146.76 ACRES
IN THE Aztec Pictured Cliffs GAS POOL DESCRIBED AS
FOLLOWS:

TOWNSHIP 29 NORTH, RANGE 10 WEST, NMPM

SECTION: 5 SE Quarter

By authority granted me by Rule 5(B) of Order No. R-1670, as amended, the
above-described acreage has been approved as a non-standard gas proration
unit to be dedicated to the Grenier 'B'

Well No. 8, located 1050' from S. line & 860' from E. line of said
Section 5.


District Supervisor
District #3

cc: Oil Conservation Commission
Santa Fe, New Mexico

NO. OF COPIES RECEIVED	5
DISTRIBUTION	
SANTA FE	1
FILE	1
U.S.G.S.	
LAND OFFICE	
TRANSPORTER	OIL 1 GAS 1
OPERATOR	
PRORATION OFFICE	

NEW MEXICO OIL CONSERVATION COMMISSION
REQUEST FOR ALLOWABLE
AND
AUTHORIZATION TO TRANSPORT OIL AND NATURAL GAS

Form C-104
Supersedes Old C-104 and C-110
Effective 1-1-65

Correct unit letter

Operator Aztec Oil & Gas Company	
Address Drawer 570, Farmington, New Mexico	
Reason(s) for filing (Check proper box)	
New Well <input type="checkbox"/>	Change in Transporter of:
Recompletion <input type="checkbox"/>	Oil <input type="checkbox"/> Dry Gas <input checked="" type="checkbox"/>
Change in Ownership <input type="checkbox"/>	Casinghead Gas <input type="checkbox"/> Condensate <input type="checkbox"/>
Other (Please explain)	

If change of ownership give name
and address of previous owner

II. DESCRIPTION OF WELL AND LEASE

Lease Name Grenier	Well No. E-8	Pool Name, Including Formation Picture Cliff	Kind of Lease State, Federal or Fee	Lease No. NM-03561
Location Unit Letter <u>M P</u> ; <u>1050</u> Feet From The <u>South</u> Line and <u>960860</u> Feet From The <u>West East</u>				
Line of Section <u>5</u> Township <u>29N</u> Range <u>10W</u> , NMPM, San Juan County				

III. DESIGNATION OF TRANSPORTER OF OIL AND NATURAL GAS

Name of Authorized Transporter of Oil <input type="checkbox"/> or Condensate <input checked="" type="checkbox"/>	Address (Give address to which approved copy of this form is to be sent)
Plateau	Box 108, Farmington, New Mexico
Name of Authorized Transporter of Casinghead Gas <input type="checkbox"/> or Dry Gas <input checked="" type="checkbox"/>	Address (Give address to which approved copy of this form is to be sent)
Southern Union Gathering	Box 398, Bloomfield, New Mexico
If well produces oil or liquids, give location of tanks.	Unit Sec. Twp. Rge. Is gas actually connected? When

If this production is commingled with that from any other lease or pool, give commingling order number:

IV. COMPLETION DATA


Designate Type of Completion - (X)	Oil Well	Gas Well	New Well	Workover	Deepen	Plug Back	Same Res'v.	Diff. Res'v.
Date Spudded	Date Compl. Ready to Prod.		Total Depth			P.B.T.D.		
Elevations (DF, RKB, RT, GR, etc.)	Name of Producing Formation		Top Oil/Gas Pay			Tubing Depth		
Perforations						Depth Casing Shoe		
TUBING, CASING, AND CEMENTING RECORD								
HOLE SIZE	CASING & TUBING SIZE		DEPTH SET			SACKS CEMENT		

V. TEST DATA AND REQUEST FOR ALLOWABLE OIL WELL (Test must be after recovery of total volume of load oil and must be equal to or exceed top allowable for this depth or be for full 24 hours)

Date First New Oil Run To Tanks	Date of Test	Producing Method (Flow, pump, gas lift, etc.)
Length of Test	Tubing Pressure	Casing Pressure
Actual Prod. During Test	Oil-Bbls.	Water-Bbls.

GAS WELL

Actual Prod. Test-MCF/D	Length of Test	Bbls. Condensate/MMCF
Testing Method (pitot, back pr.)	Tubing Pressure (Shut-in)	Casing Pressure (Shut-in)



VI. CERTIFICATE OF COMPLIANCE

I hereby certify that the rules and regulations of the Oil Conservation Commission have been complied with and that the information given above is true and complete to the best of my knowledge and belief.

Jim C. Balmer
(Signature)
District Superintendent
(Title)
July 29, 1970
(Date)

OIL CONSERVATION COMMISSION
APPROVED AUG 3 1970, 19
BY
SUPERVISOR DIST. #3
TITLE

This form is to be filed in compliance with RULE 1104.
If this is a request for allowable for a newly drilled or deepened well, this form must be accompanied by a tabulation of the deviation tests taken on the well in accordance with RULE 111.
All sections of this form must be filled out completely for allowable on new and recompleted wells.
Fill out only Sections I, II, III, and VI for changes of owner, well name or number, or transporter, or other such change of condition.
Separate Forms C-104 must be filed for each pool in multiv