

UNITED STATES
DEPARTMENT OF THE INTERIOR
GEOLOGICAL SURVEY

SUBMIT IN TRIPPLICATE*
(Other instructions on re-
verse side)

Form approved
Budget Bureau No. 42-R1424

5. TRASH DESIGNATION AND SERIAL NO.

I-89-IND-56

6. IF INDIAN, ALLOTTEE OR TRIBE NAME

SUNDRY NOTICES AND REPORTS ON WELLS

(Do not use this form for proposals to drill or to deepen or plug back to a different reservoir.
Use "APPLICATION FOR PERMIT" for such proposals.)

1. <input type="checkbox"/> OIL <input type="checkbox"/> GAS <input type="checkbox"/> OTHER		Navajo Tribe	
2. NAME OF OPERATOR		7. UNIT IDENTIFICATION NAME	
Eastern Petroleum Co.		8. FARM OR GRASS NAME	
3. ADDRESS OF OPERATOR		Navajo	
Box 291, Carmi, Ill. 62821		9. WELL NO.	
4. LOCATION OF WELL (Report location clearly and in accordance with any State requirements.* See also space 17 below.) At surface		31	
660' FNL, 1650 FWL		10. FIELD AND POOL, OR WILDCAT	
14. PERMIT NO.		Rattlesnake-Dakota	
15. ELEVATIONS (Show whether DS, RS, CR, etc.)		11. SEC., T., R., E., or B.M. AND SURVEY OR AREA	
5373 GL		Sec. 12, T29N, R19 W	
16. Check Appropriate Box To Indicate Nature of Notice, Report, or Other Data		12. COUNTY OR PARISH	
		San Juan	
		New Mexico	

NOTICE OF INTENTION TO:

TEST WATER SHUT-OFF	<input type="checkbox"/>	PULL OR ALTER CASING	<input type="checkbox"/>
FRACTURE TREAT	<input type="checkbox"/>	MULTIPLE COMPLETE	<input type="checkbox"/>
SHOOT OR ACIDIZE	<input type="checkbox"/>	ABANDON*	<input checked="" type="checkbox"/>
REPAIR WELL	<input type="checkbox"/>	CHANGE PLANS	<input type="checkbox"/>
(Other)	<input type="checkbox"/>		

SUBSEQUENT REPORT OF:

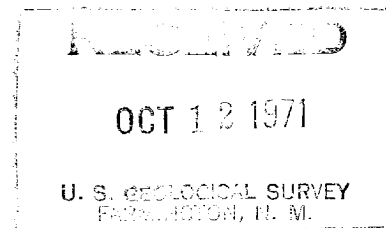

WATER SHUT-OFF	<input type="checkbox"/>	REPAIRING WELL	<input type="checkbox"/>
FRACTURE TREATMENT	<input type="checkbox"/>	ALTERING CASING	<input type="checkbox"/>
SHOOTING OR ACIDIZING	<input type="checkbox"/>	ABANDONMENT*	<input type="checkbox"/>
(Other)	<input type="checkbox"/>		

(NOTE: Report results of multiple completion on Well Completion or Recompletion Report and Log form.)

17. DESCRIBE PROPOSED OR COMPLETED OPERATIONS (Clearly state all pertinent details, and give pertinent dates, including estimated date of starting any proposed work. If well is directionally drilled, give subsurface locations and measured and true vertical depths for all markers and zones pertinent to this work.)*

Well spud 5-24-69, and completed 5-29-69 to a depth of 833 ft.. Dakota Sandstone was found to be water tight. Well is temporarily abandon until such time as it may be deepened to the second and third benches.

Top of Dakota 829 ft.



18. I hereby certify that the foregoing is true and correct

SIGNED Robert C. Sullivan TITLE Vice President

DATE 10-02-71


(This space for Federal or State office use)

APPROVED BY _____
CONDITIONS OF APPROVAL, IF ANY:

TITLE _____

DATE _____

*See Instructions on Reverse Side



LTR



Job separation sheet

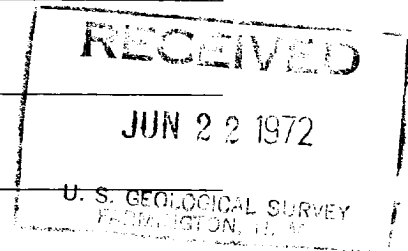
To: U. S. G. S.
Petroleum Club Plaza
Farmington, New Mexico

TABULATION OF DEVIATION SURVEY

C-12-29-19?

EASTERN PETROLEUM COMPANY (Rattlesnake Lease #31) Section 12,
Township 29 N, Range 10 West, San Juan County, New Mexico

DEPTH	DEVIATION
300	0°
500	-1/8°
833	+1/4°



I hereby certify that the information given above is true and complete to the best of my knowledge and belief.

Robert G. Ouellet
Signature

Vice President
Title

May 22, 1972
Date



Subscribed and sworn to before me this 22 day of May, 1972.

My commission expires:
May 31, 1976

Laura Pigford
Notary Public In and for SAN JUAN County,
State of New Mexico