

UNITED STATES
DEPARTMENT OF THE INTERIOR
GEOLOGICAL SURVEY

30-045-20520

APPLICATION FOR PERMIT TO DRILL, DEEPEN, OR PLUG BACK

1a. TYPE OF WORK
 DRILL DEEPEN PLUG BACK

b. TYPE OF WELL
 OIL WELL GAS WELL OTHER SINGLE ZONE MULTIPLE ZONE

2. NAME OF OPERATOR
Eastern Petroleum Company

3. ADDRESS OF OPERATOR
P. O. Box 291, Carmi, Illinois 62821

4. LOCATION OF WELL (Report location clearly and in accordance with any State requirements.)*
 At surface **330' FWL; 360' FWL**
 At proposed prod. zone **Some**

14. DISTANCE IN MILES AND DIRECTION FROM NEAREST TOWN OR POST OFFICE*
5 miles west of Shiprock, New Mexico

15. DISTANCE FROM PROPOSED* LOCATION TO NEAREST PROPERTY OR LEASE LINE, FT. (Also to nearest drlg. unit line, if any) **1650'**

16. NO. OF ACRES IN LEASE **4080**

17. NO. OF ACRES ASSIGNED TO THIS WELL **40** *Joint Note below*

18. DISTANCE FROM PROPOSED LOCATION* TO NEAREST WELL, DRILLING, COMPLETED, OR APPLIED FOR, ON THIS LEASE, FT. **454'**

19. PROPOSED DEPTH **800'**

20. ROTARY OR CABLE TOOLS **Rotary**

21. ELEVATIONS (Show whether DF, RT, GR, etc.) **5303 GR**

22. APPROX. DATE WORK WILL START* **June 23, 1969**

5. LEASE DESIGNATION AND SERIAL NO.
I-89-IND-56

6. IF INDIAN, ALLOTTEE OR TRIBE NAME
Navajo Tribe

7. UNIT AGREEMENT NAME

8. FARM OR LEASE NAME
Navajo

9. WELL NO.
44

10. FIELD AND POOL, OR WILDCAT
Hattlesnake-Dakota

11. SEC., T., R., M., OR BLK. AND SURVEY OR AREA
Sec. 2-29N-19W


12. COUNTY OR PARISH **San Juan** 13. STATE **N.M.**

23. PROPOSED CASING AND CEMENTING PROGRAM

SIZE OF HOLE	SIZE OF CASING	WEIGHT PER FOOT	SETTING DEPTH	QUANTITY OF CEMENT
8 3/4	7"	24	18'	6 sacks
6 1/4	4 1/2"	9.5	800'	10 sacks

Propose to drill and test the Dakota sandstone. If productive will set & cement 4 1/2" casing.

*Note - This is in the same 40 acres previously assigned to producing well No. 3 Navajo. Will not produce over 70 barrels per this 40 acres.



RECEIVED

JUN 19 1969

U. S. GEOLOGICAL SURVEY
FARMINGTON, N. M.

IN ABOVE SPACE DESCRIBE PROPOSED PROGRAM: If proposal is to deepen, plug back, give data on present productive zone and proposed new productive zone. If proposal is to drill or deepen directionally, give pertinent data on subsurface locations and measured and true vertical depths. Give blowout preventer program, if any.

24. SIGNED J. Edwards TITLE Secretary DATE June 17, 1969
 (This space for Federal or State office use)

PERMIT NO. _____ APPROVAL DATE _____

APPROVED BY AK TITLE _____ DATE _____
 CONDITIONS OF APPROVAL, IF ANY:

Instructions

General: This form is designed for submitting proposals to perform certain well operations, as indicated, on all types of lands and leases for appropriate action by either a Federal or a State agency, or both, pursuant to applicable Federal and/or State laws and regulations. Any necessary special instructions concerning the use of this form and the number of copies to be submitted, particularly with regard to local, area, or regional procedures and practices, either are shown below or will be issued by, or may be obtained from, the local Federal and/or State office.

Item 1: If the proposal is to redrill to the same reservoir at a different subsurface location or to a new reservoir, use this form with appropriate notations. Consult applicable State or Federal regulations concerning subsequent work proposals or reports on the well.


Item 4: If there are no applicable State requirements, locations on Federal or Indian land should be described in accordance with Federal requirements. Consult local State or Federal office for specific instructions.

Item 14: Needed only when location of well cannot readily be found by road from the land or lease description. A plat, or plats, separate or on this reverse side, showing the roads to, and the surveyed location of, the well, and any other required information, should be furnished when required by Federal or State agency offices.

Items 15 and 18: If well is to be, or has been, additionally drilled, give distances for subsurface location of hole in any present or objective production zone.

Item 22: Consult applicable Federal or State regulations, or appropriate officials, concerning approval of the proposal before operations are started.

U.S. GOVERNMENT PRINTING OFFICE : 1963-O-711-396
839-171



NEW MEXICO OIL CONSERVATION COMMISSION
WELL LOCATION AND ACREAGE DEDICATION PLAT

Form C-102
Supersedes C-128
Effective 1-1-65

All distances must be from the outer boundaries of the Section.

Operator Eastern Petroleum Co.		Lease Navajo		Well No. 44	
Unit Letter A	Section 2	Township 29 N	Range 19 W	County San Juan	
Actual Footage Location of Well: 330 feet from the North line and 360 feet from the East line					
Ground Level Elev: 5303	Producing Formation Dakota	Pool Rattlesnake-Dakota	Dedicated Acreage: * 40 Joint Acres		


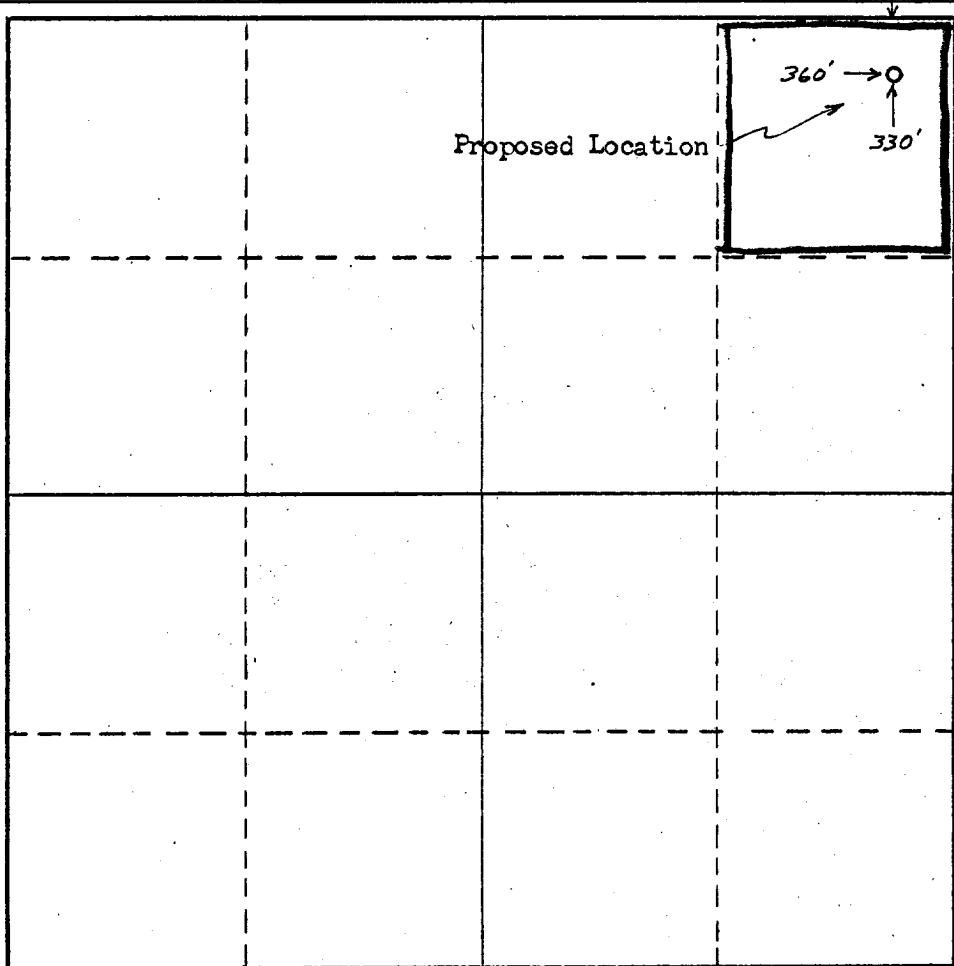
- Outline the acreage dedicated to the subject well by colored pencil or hachure marks on the plat below.
***This well will be in same 40 acres with other wells. Will not produce over unit allowable**
- If more than one lease is dedicated to the well, outline each and identify the ownership thereof (both interest and royalty).
- If more than one lease of different ownership is dedicated to the well, have the interests of all owners been consolidated by communitization, unitization, force-pooling, etc?



Yes No If answer is "yes," type of consolidation One Lease

If answer is "no," list the owners and tract descriptions which have actually been consolidated. (Use reverse side of this form if necessary.)

No allowable will be assigned to the well until all interests have been consolidated (by communitization, unitization, forced-pooling, or otherwise) or until a non-standard unit, eliminating such interests, has been approved by the Commission.



CERTIFICATION

I hereby certify that the information contained herein is true and complete to the best of my knowledge and belief.

J. N. Edwards
Name
J. N. Edwards
Position
Secretary
Company
Eastern Petroleum Co.
Date
June 17, 1969

I hereby certify that the location shown on this plat was located from field notes of actual surveys made by me or under my supervision, and that the same is true and correct to the best of my knowledge and belief.

Date Surveyed
April 1, 1969
Registered Professional Engineer and/or Land Surveyor
Indrich H. Reed
Certificate No.
3795

