

UNITED STATES
DEPARTMENT OF THE INTERIOR
GEOLOGICAL SURVEY

APPLICATION FOR PERMIT TO DRILL, DEEPEN, OR PLUG BACK

1a. TYPE OF WORK

DRILL ☒DEEPEN ☐PLUG BACK ☐

b. TYPE OF WELL

OIL
WELL ☐GAS
WELL ☐OTHER ☐SINGLE
ZONE ☒MULTIPLE
ZONE ☐

2. NAME OF OPERATOR

3. ADDRESS **T.O. Whigham**4. LOCATION OF WELL, including section, township, range, and meridian (State requirements.*)
At surface **433 East Broadway, Barrington, New Mexico**At proposed prod. zone **2310' FWL, 2310' FWL, Sec. 14, T 29N, R 17W**

14. DISTANCE IN MILES AND DIRECTION FROM NEAREST TOWN OR POST OFFICE*

15. DISTANCE FROM PROPOSED*

LOCATION TO NEAREST
PROPERTY OR LEASE LINE, FT.
(Also to nearest drlg. unit line, if any)**2310'**

16. NO. OF ACRES IN LEASE

540.0017. NO. OF ACRES IN LEASE
TO THIS WELL**40**18. DISTANCE FROM PROPOSED LOCATION*
TO NEAREST WELL, DRILLING, COMPLETED,
OR APPLIED FOR, ON THIS LEASE, FT.

19. PROPOSED DEPTH

1,000'

20. ROTARY OR CABLE TOOLS

Rotary


21. ELEVATIONS (Show whether DF, RT, GR, etc.)

22. APPROX. DATE WORK WILL START*

23. **5032' GR****10/20/69**

PROPOSED CASING AND CEMENTING PROGRAM

SIZE OF HOLE	SIZE OF CASING	WEIGHT PER FOOT	SETTING DEPTH	QUANTITY OF CEMENT
8 3/4"	7"	20 lb.	30'	10 sks.

To drill and test the Dakota sand.

IN ABOVE SPACE DESCRIBE PROPOSED PROGRAM: If proposal is to deepen or plug back, give data on present productive zone and proposed new productive zone. If proposal is to drill or deepen directionally, give pertinent data on subsurface locations and measured and true vertical depths. Give blowout preventer program, if any.

24.

SIGNED

TITLE

Operator

DATE

10/9/69

(This space for Federal or State office use)

PERMIT NO.

APPROVAL DATE

APPROVED BY

TITLE

DATE

CONDITIONS OF APPROVAL, IF ANY:

*See Instructions On Reverse Side

Instructions

General: This form is designed for submitting proposals to perform certain well operations, as indicated, on all types of lands and leases for appropriate action by either a Federal or a State agency, or both, pursuant to applicable Federal and/or State laws and regulations. Any necessary special instructions concerning the use of this form and the number of copies to be submitted, particularly with regard to local, area, or regional procedures and practices, either shown below or will be issued by or may be obtained from, the local Federal and/or State office.

Item 1: If the proposal is to redrill to the same reservoir as a different subsurface location or a new reservoir, use this form with appropriate notations. Consult applicable State or Federal regulations concerning subsequent work proposals or reports on the well.

Item 4: If there are no applicable State requirements, locations on Federal or Indian land should be described in accordance with Federal requirements. Consult local State or Federal office for specific instructions.

Item 14: Needed only when location of well cannot readily be found by road from the land or lease description. plat, or plat, separate on this reverse side, showing the roads to, and the surveyed location of, the well, and any other required information, should be furnished when required by Federal or State agency offices.

Items 15 and 18: If well is to be, or has been directionally drilled, give distances for subsurface location of hole in any present or objective production zone.

Item 22: Consult applicable Federal or State regulations, or appropriate officials, concerning approval of the proposal before operations are started.

Operations for

To drill and test the Dakota sand.

301

50 IP.

2.

8 3/4.

2025, CR

1,000.

200.00

5310.

5310, 5410, 5510, 5610, 5710, 5810, 5910, 6010, 6110, 6210, 6310, 6410, 6510, 6610, 6710, 6810, 6910, 7010, 7110, 7210, 7310, 7410, 7510, 7610, 7710, 7810, 7910, 8010, 8110, 8210, 8310, 8410, 8510, 8610, 8710, 8810, 8910, 9010, 9110, 9210, 9310, 9410, 9510, 9610, 9710, 9810, 9910, 10010

433 West Broadway, Washington, New Mexico

T.O. Whigham

X

X

X

**NEW MEXICO OIL CONSERVATION COMMISSION
WELL LOCATION AND ACREAGE DEDICATION PLAT**

Form C-102
Supersedes C-128
Effective 1-1-65

All distances must be from the outer boundaries of the Section.

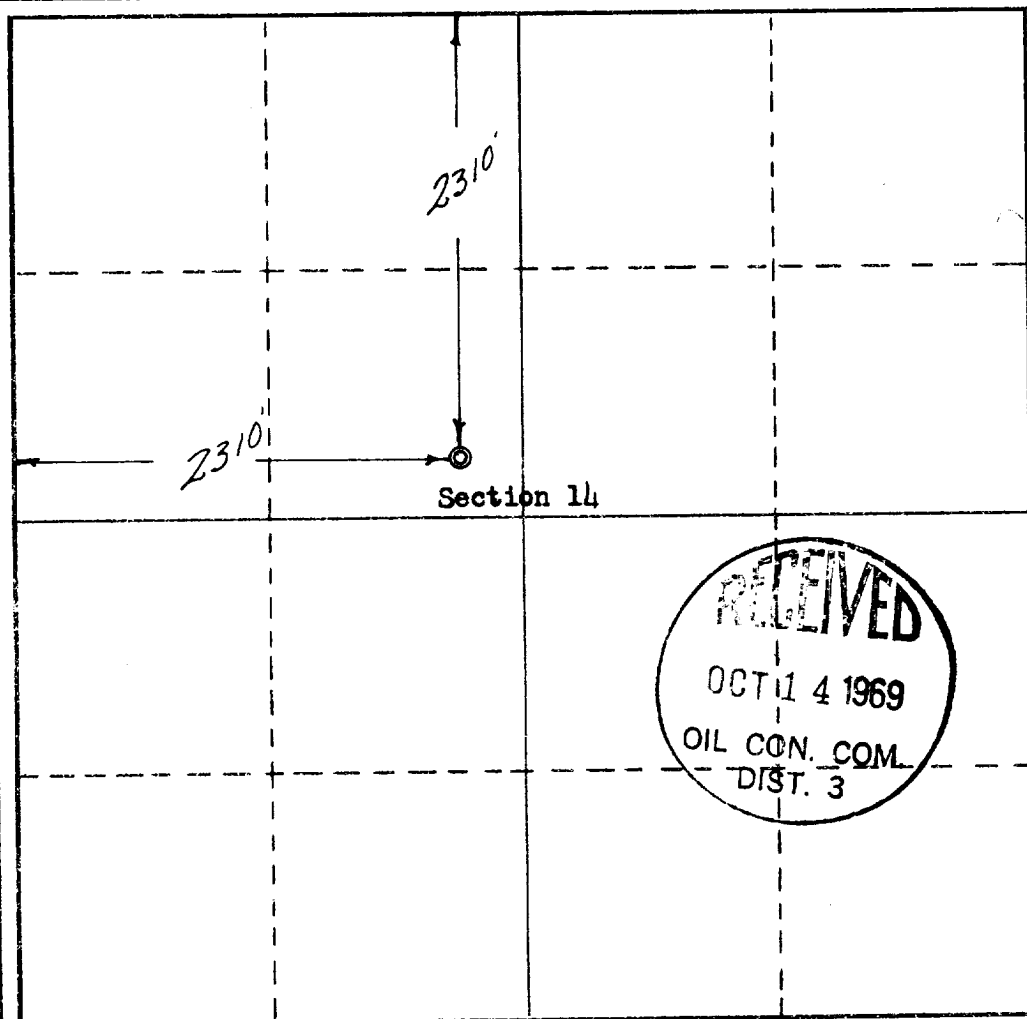
Operator T. G. Whigham, Whigham		Lease		Well No. 2
Unit Letter F	Section 14	Township 29 North	Range 17 West	County San Juan
Actual Footage Location of Well: 2310 feet from the North line and 2310 feet from the West line				
Ground Level Elev. 5032	Producing Formation Dakota	Pool Wildcat	Dedicated Acreage 40 Acres	

1. Outline the acreage dedicated to the subject well by colored pencil or hachure marks on the plat below.
2. If more than one lease is dedicated to the well, outline each and identify the ownership thereof (both as to working interest and royalty).
3. If more than one lease of different ownership is dedicated to the well, have the interests of all owners been consolidated by communitization, unitization, force-pooling, etc?

☐ Yes ☐ No If answer is "yes," type of consolidation _____

If answer is "no," list the owners and tract descriptions which have actually been consolidated. (Use reverse side of this form if necessary.) _____

No allowable will be assigned to the well until all interests have been consolidated (by communitization, unitization, forced-pooling, or otherwise) or until a non-standard unit, eliminating such interests, has been approved by the Commission.



CERTIFICATION

I hereby certify that the information contained herein is true and complete to the best of my knowledge and belief.

Name _____

Position _____

Company _____


Date 10/10/69

I hereby certify that the well location shown on this plat was plotted from field notes of actual surveys made by me or under my supervision, and that the same is true and correct to the best of my knowledge and belief.

Date Surveyed _____

Registered Professional Engineer and Land Surveyor

Certificate No. _____



0 330 660 990 1320 1650 1980 2310 2640 2000 1500 1000 500 0