

*Callow #6*  
*S 28-29N-13W*

W. M. GALLAWAY  
INVESTMENTS  
~~XXXXXXXXXX~~ 101-2 Petroleum Plaza Bldg.  
FARMINGTON, NEW MEXICO 87401  
505-325-6771

December 11, 1970

Mr. A. L. Porter, Jr.  
Post Office Box 2088  
Santa Fe, New Mexico 87501

Dear Mr. Porter:

I am enclosing a plat of a proposed well location and acreage dedication on the Pictured Cliffs Formation in Section 28, 29N, 13W. I am asking for a non-standard location due to the topography of the surface. I own the rights down through the Pictured Cliffs Formation in this section and the other 160 acre dedications in this section, being Callow #3, #4 and #5, which are producing wells. I have sketched their location on another exhibit enclosed herewith. In addition, I am enclosing a topo map of the Farmington south area.

I will appreciate your consideration on the application since I would prefer to drill this well in 1970.

I am sending Mr. Arnold a copy of the plat and other exhibits to keep him informed in this matter.

Thank you for your consideration on the above.

Very truly yours,

*W. M. Gallaway*

W. M. Gallaway

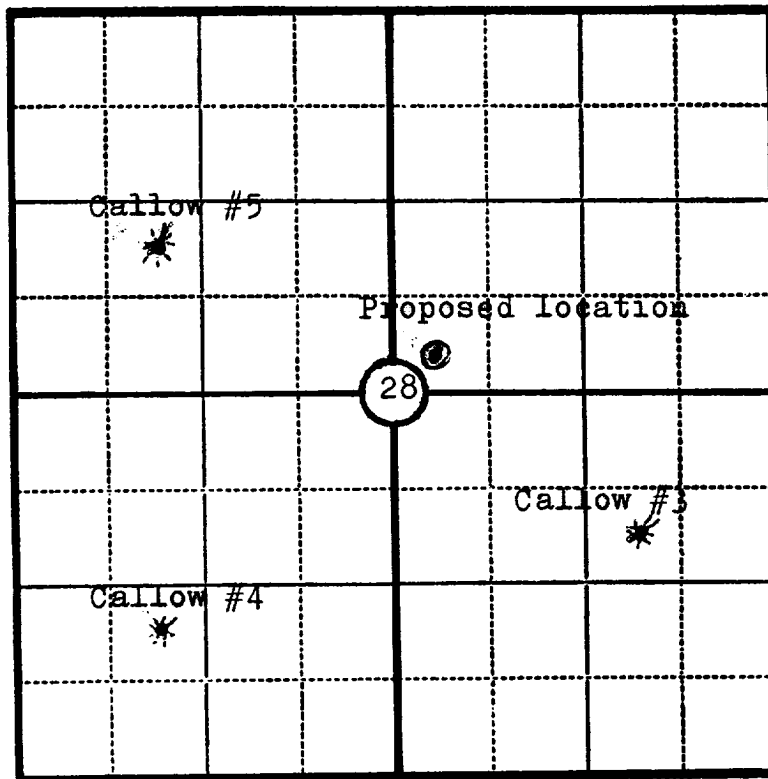
WMG:ji  
Encs.

cc: Mr. Emery Arnold  
Oil Conservation Commission  
1000 Rio Brazos Road  
Aztec, New Mexico 87410

I am not enclosing a copy of a topo map with this copy since I do not have an extra one and realize that you have one for verification.



Company..... W. M. GALLAWAY.....  
Lease..... Callow..... Well No. 6-~~4~~  
Sec. 28....., T. 29N....., R. 13 W., San Juan Co.  
Location..... 2340' ENL, 2420' FEL.....  
Elevation..... 5747.....



Scale—4 inches equal 1 mile.



# NEW MEXICO OIL CONSERVATION COMMISSION WELL LOCATION AND ACERAGE DEDICATION PLAT

All distances must be from the outer boundaries of the Section

Well No

64

W. M. GALLAGHER

Callow

G

28

00 NORTH

13 WEST

SAN JUAN

2340

NORTH

2420

EAST

line

Ordinate Average

Acres

5747.0

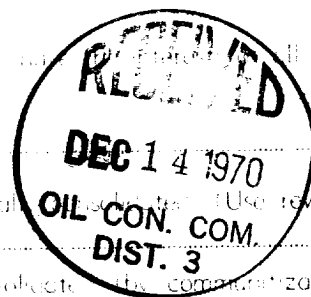
1. Outright acreage dedicated to the subject well by color is placed on Section maps on the plat below

2. If more than one lease is dedicated to the well, outline each lease on the map, showing thereon (both as to working interest and royalty).

3. If more than one lease of different ownership is dedicated to the well, and if the owners have been consolidated by communitization, unitization, force-pooling, etc.

4. If answer to question 3 is consolidation, then answer to question 2 must list the owners and tract descriptions which have actually been consolidated. Use reverse side of this form if necessary.

No allowable well be assigned to the well until all interests have been consolidated by communitization, unitization, forced-pooling, or otherwise, or until a non-stANDARD unit, eliminating such interests, has been approved by the Commission.



## CERTIFICATION

I hereby certify that the information contained herein is true and complete to the best of my knowledge and belief.

Name

Position

Company

Date

I hereby certify that the well location shown on this plat was plotted from field notes of actual surveys made by me or under my supervision, and that the same is true and correct to the best of my knowledge and belief.

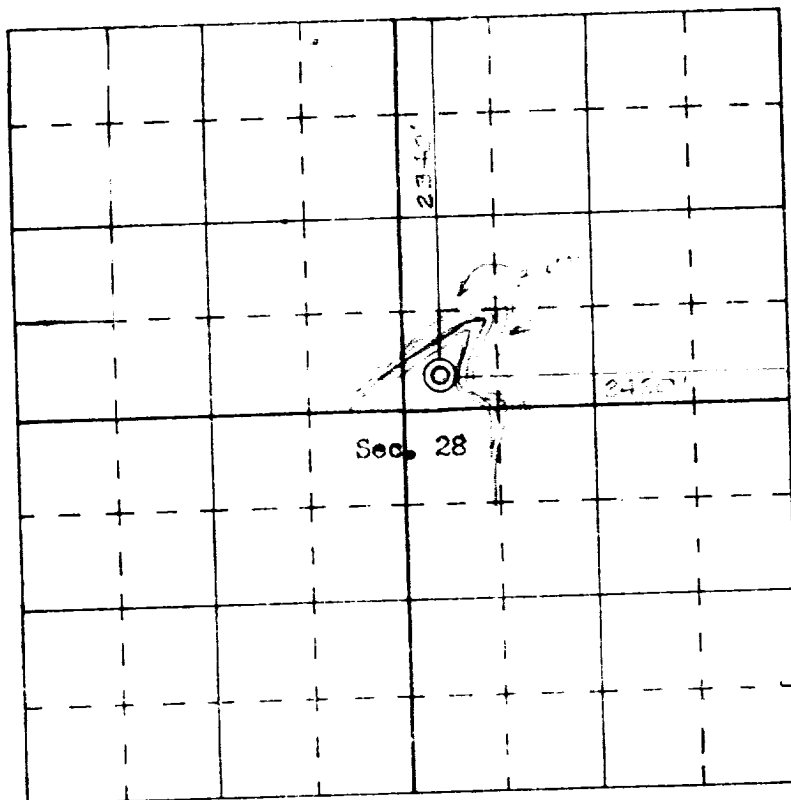
11 December, 1970

*James P. Leese*  
Professional Engineer  
and Land Surveyor

JAMES P. LEESE

1463

Certificate No.



SCALE—4 INCHES EQUALS 1 MILE

SAN JUAN ENGINEERING COMPANY, FARMINGTON, N. M.

W. M. GALLAWAY

INVESTMENTS

~~XXXXXXXXXX~~ 101-2 Petroleum Plaza Bldg.  
FARMINGTON, NEW MEXICO 87401  
505 . 325.6771

December 21, 1970



Mr. A. L. Porter, Jr.  
Post Office Box 2088  
Santa Fe, New Mexico 87501

Dear Mr. Porter:

This is with reference to my letter of December 11, 1970 and my application for a non-standard location in the Northeast Quarter of Section 28, 29N, 13W. In connection with this application I am enclosing a letter from Aztec Oil and Gas Company and one from Pan American Petroleum, as well as a Lease Operating Agreement where Tenneco has assigned me the rights I hold in the area.

Should you need anything for approval other than the enclosed documents, please let me know by collect telephone, 505-325-6771, and you may speak with either myself or my secretary, Mrs. Jo Ipock.

Thank you for your consideration on the above.

Yours very truly,

*W. M. Gallaway*  
W. M. Gallaway

WMG:ji  
Encs.

cc: Mr. Emery Arnold  
Oil Conservation Commission  
1000 Rio Brazos Road  
Aztec, New Mexico 87410