

OIL CONSERVATION COMMISSION  
3 DISTRICT

OIL CONSERVATION COMMISSION  
BOX 2088  
SANTA FE, NEW MEXICO

DATE 9-11-72

Re: Proposed NSP \_\_\_\_\_

Proposed NWU \_\_\_\_\_

Proposed NSL ✓ \_\_\_\_\_

Proposed NFO \_\_\_\_\_

Proposed MC \_\_\_\_\_

Gentlemen:

I have examined the application dated 8-25-72  
for the Walter Duncan North Hogback 1 #16 H-1-29N-17W  
Operator Lease and Well No. S-T-R

and my recommendations are as follows:

topography verified - approve  
\_\_\_\_\_  
\_\_\_\_\_  
\_\_\_\_\_  
\_\_\_\_\_

Yours very truly,

Emory C. Ames

THOMAS A. DUGAN  
President  
Home 325-5694

JIM JACOBS  
Vice-President  
Home 325-8353

## DUGAN PRODUCTION CORP.


709 Bloomfield Road

Post Office Box 234

Telephone 325-0238  
Area Code 505

FARMINGTON, NEW MEXICO  
87401

August 25, 1972



Mr. A. L. Porter  
Oil Conservation Commission  
Box 2088  
Santa Fe, New Mexico 87501

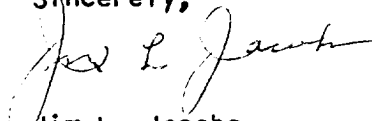
Dear Mr. Porter:

Walter Duncan has staked a location in the Slickrock-Dakota oil pool 2540' fnl, 330' fel, Section 1 T29N R17W, San Juan County, New Mexico.

By Order R-3252 covering the Slickrock-Dakota oil pool, no well may be drilled closer than 165' from the outer boundary of the quarter-quarter section on which it is located. We are asking for exception to Rule No. 2 of Order R-3252 due to topographic and geological reasons. Directly north of the subject location is a large irrigation ditch which prevents moving the location north by less than 200' and we feel if the location were moved a distance of 200' north the chances of making a producing well are diminished.

Walter Duncan is the lessee on all of Section 1 T29N R17W and also all of Section 6 T29N R16W; therefore, there are no off-set operators.

Sincerely,

  
Jim L. Jacobs

cb

Enclosure



NEW MEXICO OIL CONSERVATION COMMISSION  
WELL LOCATION AND ACREAGE DEDICATION PLAT

Form C-102  
Supersedes C-128  
Effective 1-1-65  
**RECEIVED**  
AUG 28  
OIL CONSERVATION COMM.  
Santa Fe

All distances must be from the outer boundaries of the Section.

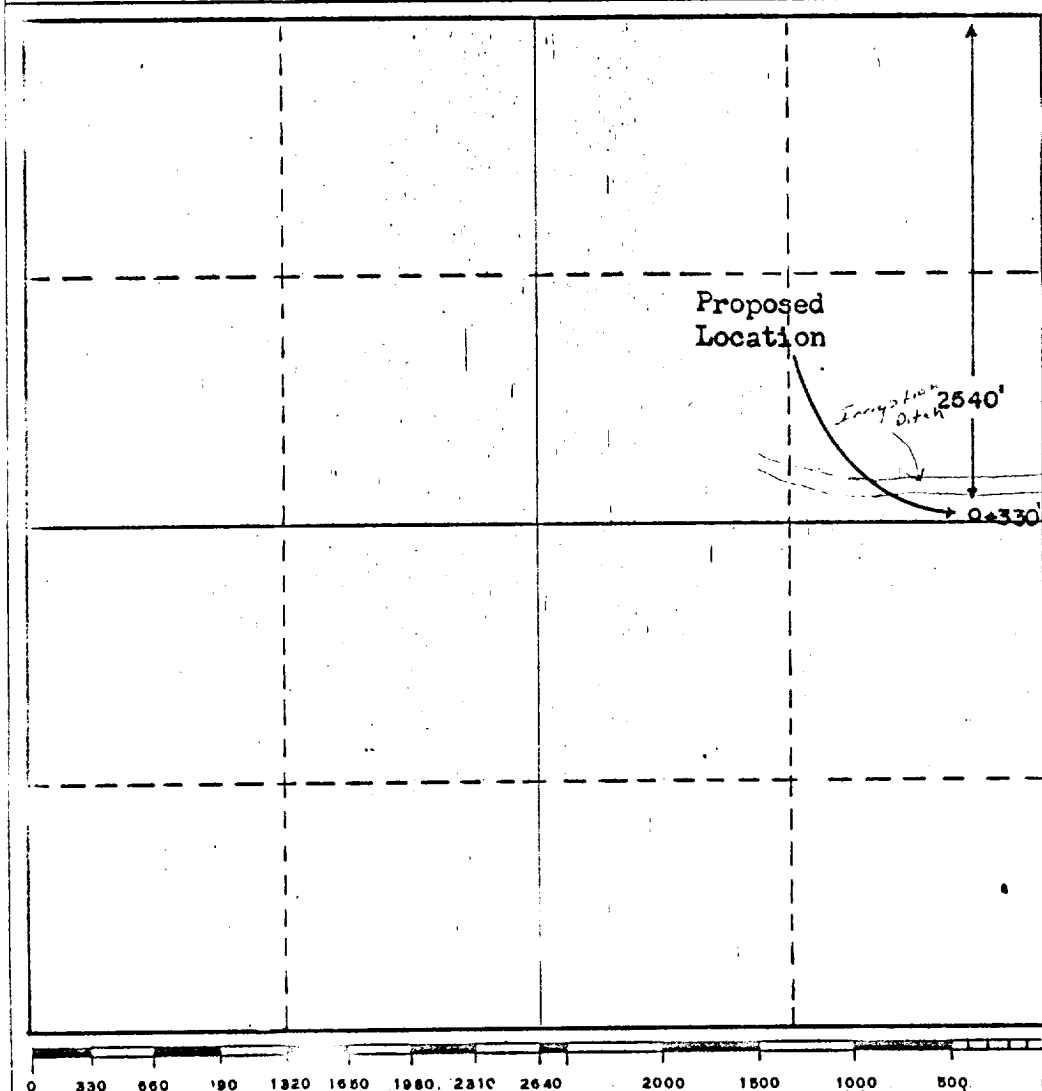
Operator <b>Walter Duncan</b>		Lease <b>North Hogback</b>		Well No. <b>1-16</b>	
Unit Letter	Section <b>1</b>	Township <b>29 North</b>	Range <b>17 West</b>	County <b>San Juan</b>	
Actual Footage Location of Well: <b>2540</b> feet from the <b>North</b> line and <b>330</b> feet from the <b>East</b> line					
Ground Level Elev. <b>5005</b>	Producing Formation		Pool	Dedicated Acreage:  Acres	

1. Outline the acreage dedicated to the subject well by colored pencil or hachure marks on the plat below.
2. If more than one lease is dedicated to the well, outline each and identify the ownership thereof (both as to working interest and royalty).
3. If more than one lease of different ownership is dedicated to the well, have the interests of all owners been consolidated by communitization, unitization, force-pooling, etc?

☐ Yes ☐ No If answer is "yes," type of consolidation \_\_\_\_\_

If answer is "no," list the owners and tract descriptions which have actually been consolidated. (Use reverse side of this form if necessary.) \_\_\_\_\_

No allowable will be assigned to the well until all interests have been consolidated (by communitization, unitization, forced-pooling, or otherwise) or until a non-standard unit, eliminating such interests, has been approved by the Commission.



CERTIFICATION

I hereby certify that the information contained herein is true and complete to the best of my knowledge and belief.

Name \_\_\_\_\_

Position \_\_\_\_\_

Company \_\_\_\_\_

Date \_\_\_\_\_

I hereby certify that the well location shown on this plat was plotted from field notes of actual surveys made by me or under my supervision, and that the same is true and correct to the best of my knowledge and belief.

Date Surveyed \_\_\_\_\_

**August 11, 1972**

Registered Professional Engineer  
and/or Land Surveyor

*Frederick H. Rood*  
**Frederick H. Rood**

Certificate No. \_\_\_\_\_

**3795**