

UNITED STATES  
DEPARTMENT OF THE INTERIOR  
GEOLOGICAL SURVEY

30-045-21251

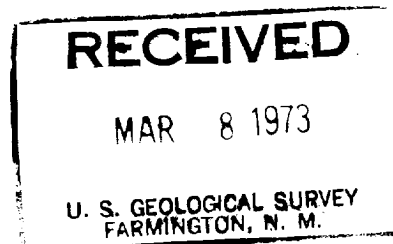

## APPLICATION FOR PERMIT TO DRILL, DEEPEN, OR PLUG BACK

1a. TYPE OF WORK DRILL <input checked="" type="checkbox"/> DEEPEN <input type="checkbox"/> PLUG BACK <input type="checkbox"/>			5. LEASE DESIGNATION AND SERIAL NO. I-89-IND-56	
b. TYPE OF WELL OIL WELL <input checked="" type="checkbox"/> GAS WELL <input type="checkbox"/> OTHER <input type="checkbox"/> SINGLE ZONE <input checked="" type="checkbox"/> MULTIPLE ZONE <input type="checkbox"/>			6. IF INDIAN, ALLOTTEE OR TRIBE NAME Navajo Tribe	
2. NAME OF OPERATOR Eastern Petroleum Company			7. UNIT AGREEMENT NAME	
3. ADDRESS OF OPERATOR P.O. Box 226, Farmington, New Mexico 87401			8. FARM OR LEASE NAME Navajo	
4. LOCATION OF WELL (Report location clearly and in accordance with any State requirements.*) At surface 2400 FSL - 150 FWL At proposed prod. zone			9. WELL NO. 211	
14. DISTANCE IN MILES AND DIRECTION FROM NEAREST TOWN OR POST OFFICE* 7 miles west of Shiprock, New Mexico			10. FIELD AND POOL, OR WILDCAT Rattlesnake-Dakota	
15. DISTANCE FROM PROPOSED* LOCATION TO NEAREST PROPERTY OR LEASE LINE, FT. (Also to nearest drlg. unit line, if any)			11. SEC., T., R., M., OR BLK. AND SURVEY OR AREA Sec. 1, T29N, R19W	
16. NO. OF ACRES IN LEASE 4080			12. COUNTY OR PARISH San Juan	
17. NO. OF ACRES ASSIGNED TO THIS WELL 2 1/2			13. STATE New Mexico	
18. DISTANCE FROM PROPOSED LOCATION* TO NEAREST WELL, DRILLING, COMPLETED, OR APPLIED FOR, ON THIS LEASE, FT.			14. ROTARY OR CABLE TOOLS Rotary	
21. ELEVATIONS (Show whether DF, RT, GR, etc.) 5384			22. APPROX. DATE WORK WILL START* March 1973	

## PROPOSED CASING AND CEMENTING PROGRAM

SIZE OF HOLE	SIZE OF CASING	WEIGHT PER FOOT	SETTING DEPTH	QUANTITY OF CEMENT
8 3/4	7"	24	17.5	3 SX
6 1/4	4"	9.5	800	20 SX

Propose to drill and test Dakota sandstone. If productive, will run  
4 1/2" csg.



IN ABOVE SPACE DESCRIBE PROPOSED PROGRAM: If proposal is to deepen or plug back, give data on present productive zone and proposed new productive zone. If proposal is to drill or deepen directionally, give pertinent data on subsurface locations and measured and true vertical depths. Give blowout preventer program, if any.

24. SIGNED Robert G. Gully TITLE Vice President DATE 2-27-73  
(This space for Federal or State office use)

PERMIT NO. \_\_\_\_\_ APPROVAL DATE \_\_\_\_\_

APPROVED BY [Signature] TITLE \_\_\_\_\_ DATE \_\_\_\_\_  
CONDITIONS OF APPROVAL, IF ANY: \_\_\_\_\_

**NEW MEXICO OIL CONSERVATION COMMISSION  
WELL LOCATION AND ACREAGE DEDICATION PLAT**

Form C-102  
Supersedes C-128  
Effective 1-1-65

All distances must be from the outer boundaries of the Section.

Operator <b>Eastern Petroleum Co.</b>		Lease <b>Navajo</b>		Well No. <b>211</b>
Unit Letter <b>h</b>	Section <b>1</b>	Township <b>29 North</b>	Range <b>19 West</b>	County <b>San Juan</b>
Actual Footage Location of Well: <b>2400</b> feet from the <b>South</b> line and <b>150</b> feet from the <b>West</b> line				
Ground Level Elev. <b>5384</b>	Producing Formation	Pool	Dedicated Acreage: <b>4 1/2</b> Acres	

1. Outline the acreage dedicated to the subject well by colored pencil or hachure marks on the plat below.

2. If more than one lease is dedicated to the well, outline each and identify the ownership thereof (by names of owners, interest and royalty).

3. If more than one lease of different ownership is dedicated to the well, have the interests of all owners been consolidated by communitization, unitization, force-pooling, etc?

☐ Yes ☐ No If answer is "yes," type of consolidation \_\_\_\_\_

If answer is "no," list the owners and tract descriptions which have actually been consolidated. (Use reverse side of this form if necessary.) \_\_\_\_\_

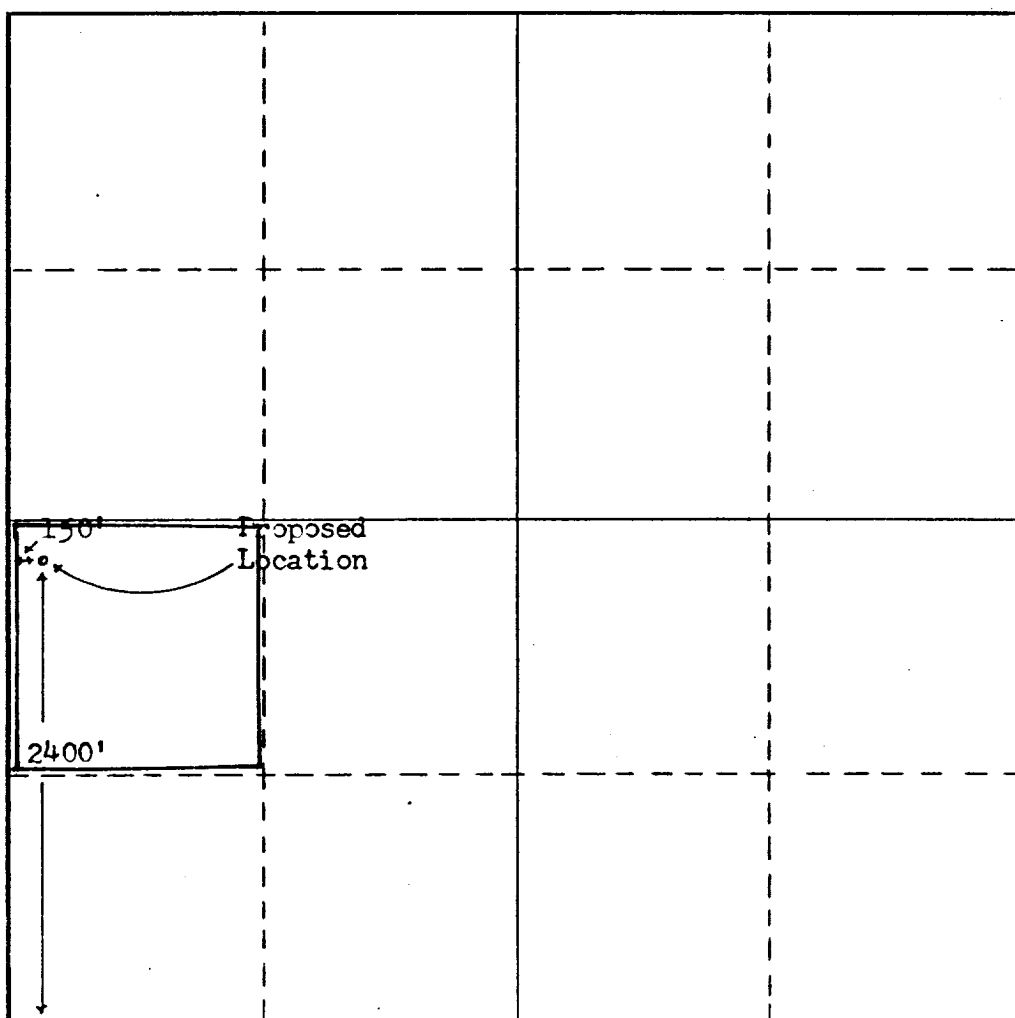
No allowable will be assigned to the well until all interests have been consolidated (by communitization, unitization, forced-pooling, or otherwise) or until a non-standard unit, eliminating such interests, has been approved by the Commission.

**RECEIVED**  
**MAR 9 1973**  
**OIL CON. COM.**  
**DIST. 3**

**RECEIVED**

**MAR 8 1973**

U. S. GEOLOGICAL SURVEY  
FARMINGTON, N. M.



**CERTIFICATION**

I hereby certify that the information contained herein is true and complete to the best of my knowledge and belief.

Name **Robert G. Gully**  
Position

**Vice President**

Company  
**Eastern Petroleum**

Date  
**February 27, 1973**


I hereby certify that the well location shown on this plat was plotted from field notes of actual surveys made by me or under my supervision, and that the same is true and correct to the best of my knowledge and belief.

**February 19, 1973**

Date Surveyed  
**Frederick H. Reed**  
Registered Professional Engineer  
and/or Land Surveyor

**Frederick H. Reed**

Certificate No.  
**3795**



RECEIVED  
JAN 19 1964  
U.S. DEPARTMENT OF AGRICULTURE  
WASHINGTON, D.C.