

LTR



Job separation sheet

**NEW MEXICO OIL CONSERVATION COMMISSION
WELL LOCATION AND ACREAGE DEDICATION PLAT**

Form C-102
Supersedes C-128
Effective 1-1-65

All distances must be from the outer boundaries of the Section.

Operator Eastern Petroleum Co.			Lease Nava jo		Well No. 213
Unit Letter N	Section 12	Township 29 North	Range 19 West	County San Juan	
Actual Footage Location of Well: 797 feet from the South line and 1900 feet from the West line					
Ground Level Elev. 5298	Producing Formation		Pool	Dedicated Acreage: 40 Acres	

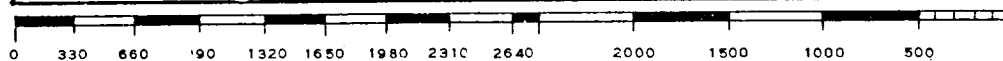
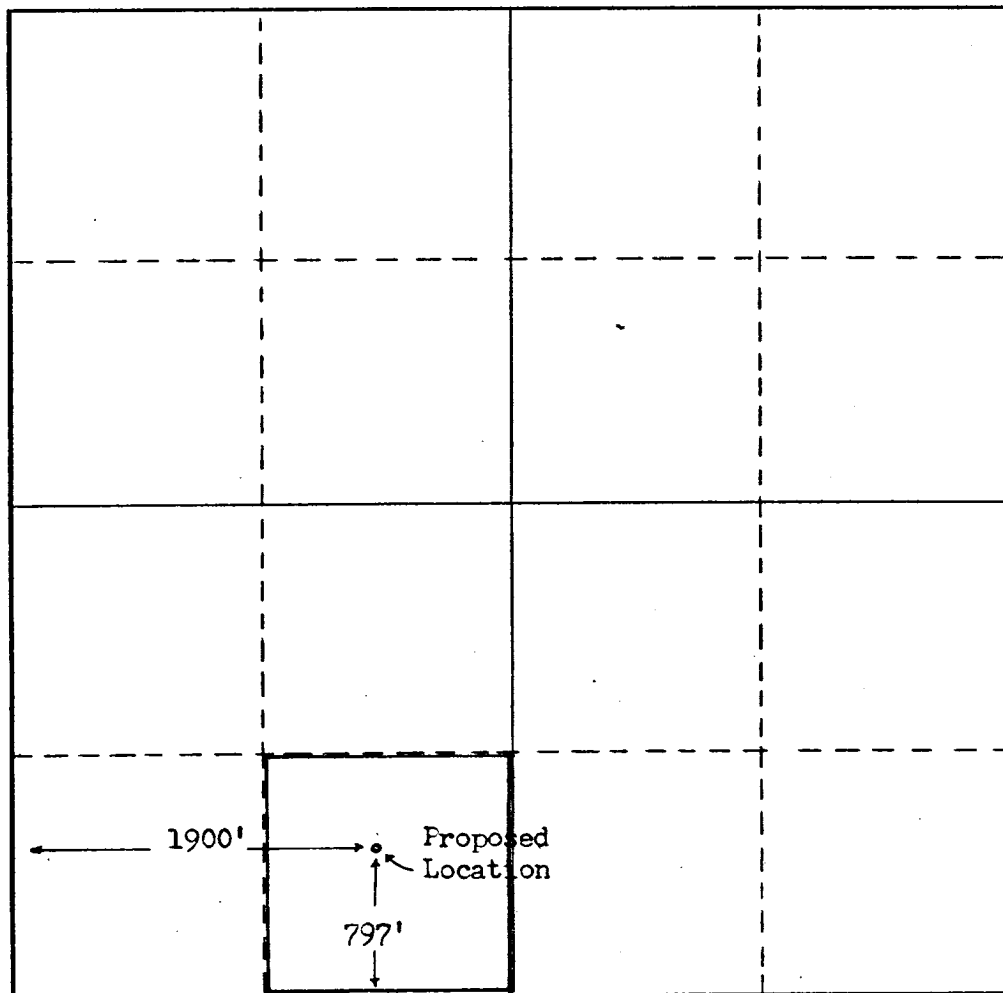
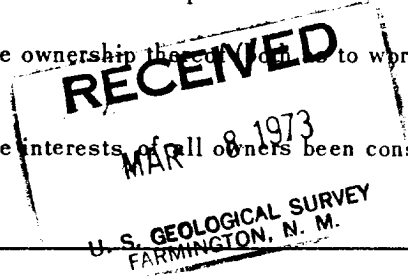
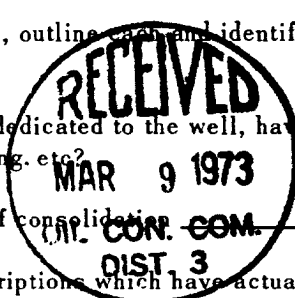
1. Outline the acreage dedicated to the subject well by colored pencil or hachure marks on the plat below.
2. If more than one lease is dedicated to the well, outline each and identify the ownership thereof (as to working interest and royalty).
3. If more than one lease of different ownership is dedicated to the well, have the interests of all owners been consolidated by communitization, unitization, force-pooling, etc?

☐ Yes ☐ No

If answer is "yes," type of consolidation

If answer is "no," list the owners and tract descriptions which have actually been consolidated. (Use reverse side of this form if necessary.)

No allowable will be assigned to the well until all interests have been consolidated (by communitization, unitization, forced-pooling, or otherwise) or until a non-standard unit, eliminating such interests, has been approved by the Commission.



CERTIFICATION


I hereby certify that the information contained herein is true and complete to the best of my knowledge and belief.

Name Robert C. Sully
 Position Vice President
 Company Eastern Petroleum
 Date February 27, 1973

I hereby certify that the well location shown on this plat was plotted from field notes of actual surveys made by me or under my supervision, and that the same is true and correct to the best of my knowledge and belief.

Date Surveyed February 19, 1973
Frederick H. Reed
 Registered Professional Engineer
 and/or Land Surveyor

Frederick H. Reed
 Certificate No. 3795



LTR



Job separation sheet

UNITED STATES
DEPARTMENT OF THE INTERIOR
GEOLOGICAL SURVEY

SUBMIT IN TRIPLICATE*
(Other instructions on re-
verse side)

Form approved.
Budget Bureau No. 42-R1424.

5. LEASE DESIGNATION AND SERIAL NO.

I-89-IND-56

6. IF INDIAN, ALLOTTEE OR TRIBE NAME

Navajo Tribe

7. UNIT AGREEMENT NAME

8. FARM OR LEASE NAME

Navajo

9. WELL NO.

#213

10. FIELD AND POOL, OR WILDCAT

Rattlesnake-Dakota

11. SEC., T., R., M., OR BLK. AND
SURVEY OR AREA

Sec. 12, T29N, R19W

12. COUNTY OR PARISH 13. STATE

San Juan

New Mexico

SUNDRY NOTICES AND REPORTS ON WELLS

(Do not use this form for proposals to drill or to deepen or plug back to a different reservoir.
Use "APPLICATION FOR PERMIT" for such proposals.)

1. OIL WELL ☒ GAS WELL ☐ OTHER ☐

2. NAME OF OPERATOR

Eastern Petroleum Company

3. ADDRESS OF OPERATOR

P.O. Box 226, Farmington, New Mexico 87401

4. LOCATION OF WELL (Report location clearly and in accordance with any State requirements.
See also space 17 below.)

At surface

797 FSL - 1900 FWL

14. PERMIT NO.

15. ELEVATIONS (Show whether DF, RT, GR, etc.)

5298 GL

16.

Check Appropriate Box To Indicate Nature of Notice, Report, or Other Data

NOTICE OF INTENTION TO:

TEST WATER SHUT-OFF

FRACTURE TREAT

SHOOT OR ACIDIZE

REPAIR WELL

(Other)

PULL OR ALTER CASING

MULTIPLE COMPLETE

ABANDON*

CHANGE PLANS

X

SUBSEQUENT REPORT OF:

WATER SHUT-OFF

FRACTURE TREATMENT

SHOOTING OR ACIDIZING

(Other)

REPAIRING WELL

ALTERING CASING

ABANDONMENT*

(NOTE: Report results of multiple completion on Well
Completion or Recompletion Report and Log form.)

17. DESCRIBE PROPOSED OR COMPLETED OPERATIONS. (Clearly state all pertinent details, and give pertinent dates, including estimated date of starting any
proposed work. If well is directionally drilled, give subsurface locations and measured and true vertical depths for all markers and zones perti-
nent to this work.) *

Dakota Formation found to be water tite, Propose to set the
following plugs:


Dakota	809-503	w/36 SX
Surface	50-15	w/10 SX
Top	0-10	w/4 SX

Will erect a 4'4" marker and clean up location.

RECEIVED

MAY 3 1973

U. S. GEOLOGICAL SURVEY
WASHINGTON, D. C.



18. I hereby certify that the foregoing is true and correct

SIGNED

TITLE Vice President

DATE April 30, 1973

(This space for Federal or State office use)

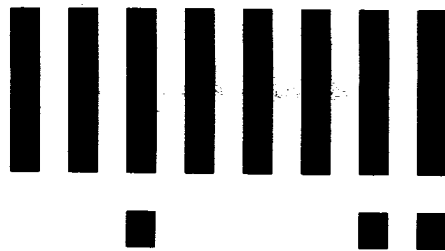
APPROVED BY

TITLE

DATE

CONDITIONS OF APPROVAL, IF ANY:





LTR



Job separation sheet

UNITED STATES
DEPARTMENT OF THE INTERIOR
GEOLOGICAL SURVEY

SUBMIT IN TRIPLICATE*
(Other instructions on re-
verse side)

Form approved.
Budget Bureau No. 42-R1424.

5. LEASE DESIGNATION AND SERIAL NO.

I-89-IND-56

6. IF INDIAN, ALLOTTEE OR TRIBE NAME

Navajo Tribe

7. UNIT/AGREEMENT NAME

8. FARM OR LEASE NAME

Navajo

9. WELL NO.

#213

10. FIELD AND POOL, OR WILDCAT

Rattlesnake-Dakota

11. SEC., T., E., M., OR BLK. AND
SURVEY OR AREA

Sec. 12, T29N, R19W

12. COUNTY OR PARISH 13. STATE

San Juan

New Mexico

SUNDRY NOTICES AND REPORTS ON WELLS
(Do not use this form for proposals to drill or to deepen or plug back to a different reservoir.
Use "APPLICATION FOR PERMIT—" for such proposals.)

1. OIL WELL ☒ GAS WELL ☐ OTHER ☐

2. NAME OF OPERATOR

Eastern Petroleum Company

3. ADDRESS OF OPERATOR

P.O. Box 226, Farmington, New Mexico 87401

4. LOCATION OF WELL (Report location clearly and in accordance with any State requirements.*
See also space 17 below.)
At surface

797 FSL - 1900 FWL

14. PERMIT NO.

15. ELEVATIONS (Show whether DF, RT, GR, etc.)

5298 GL

16. Check Appropriate Box To Indicate Nature of Notice, Report, or Other Data

NOTICE OF INTENTION TO:

TEST WATER SHUT-OFF ☐

FRACTURE TREAT ☐

SHOOT OR ACIDIZE ☐

REPAIR WELL ☐

(Other) ☐

PULL OR ALTER CASING ☐

MULTIPLE COMPLETE ☐

ABANDON* ☐

CHANGE PLANS ☐

SUBSEQUENT REPORT OF:

WATER SHUT-OFF ☐

FRACTURE TREATMENT ☐

SHOOTING OR ACIDIZING ☐

(Other) ☐

REPAIRING WELL ☐

ALTERING CASING ☐

ABANDONMENT* ☒


(NOTE: Report results of multiple completion on Well
Completion or Recompletion Report and Log form.)

17. DESCRIBE PROPOSED OR COMPLETED OPERATIONS (Clearly state all pertinent details, and give pertinent dates, including estimated date of starting any proposed work. If well is directionally drilled, give subsurface locations and measured and true vertical depths for all markers and zones pertinent to this work.)*

Set the following plugs:

Dakota	809-503	w/36 SX
Surface	50-15	w/10 SX
Top	0-10	w/4 SX

Erected a 4' x 4" marker and cleaned up location.



18. I hereby certify that the foregoing is true and correct

SIGNED

Richard A. Euly

TITLE

Vice President

DATE

May 11, 1973

(This space for Federal or State office use)

APPROVED BY

TITLE

DATE

CONDITIONS OF APPROVAL, IF ANY:



LTR



Job separation sheet