

OIL CONSERVATION COMMISSION
3 DISTRICT

OIL CONSERVATION COMMISSION
BOX 2088
SANTA FE, NEW MEXICO

DATE 8-7-74

RE: Proposed MC _____
Proposed DHC _____
Proposed NSL _____
Proposed SWD _____
Proposed WFX _____
Proposed PMX _____

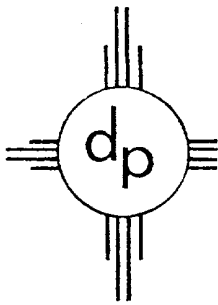
Gentlemen:

I have examined the application dated 8-5-74
for the Operator Doncon Lease and Well No. 100114645 Unit, S-T-R
and my recommendations are as follows:

quasi topography map

Yours very truly,

Gregory



dugan production corp.

August 1, 1974

Mr. A. L. Porter
N. M. Oil Conservation Commission
Box 2088
Santa Fe, New Mexico 87501

Re: Walter Duncan
North Hogback 6 #5

Dear Mr. Porter:

Please refer to my letter to you dated June 11, 1974 regarding the subject well.

We are sending these additional plats showing the undesirable topography because of the swampy area on the San Juan River, as requested by Jim Kapteina in his telephone conversation with our office on June 14, 1974.

Sincerely,

Original signed by T. A. Dugan

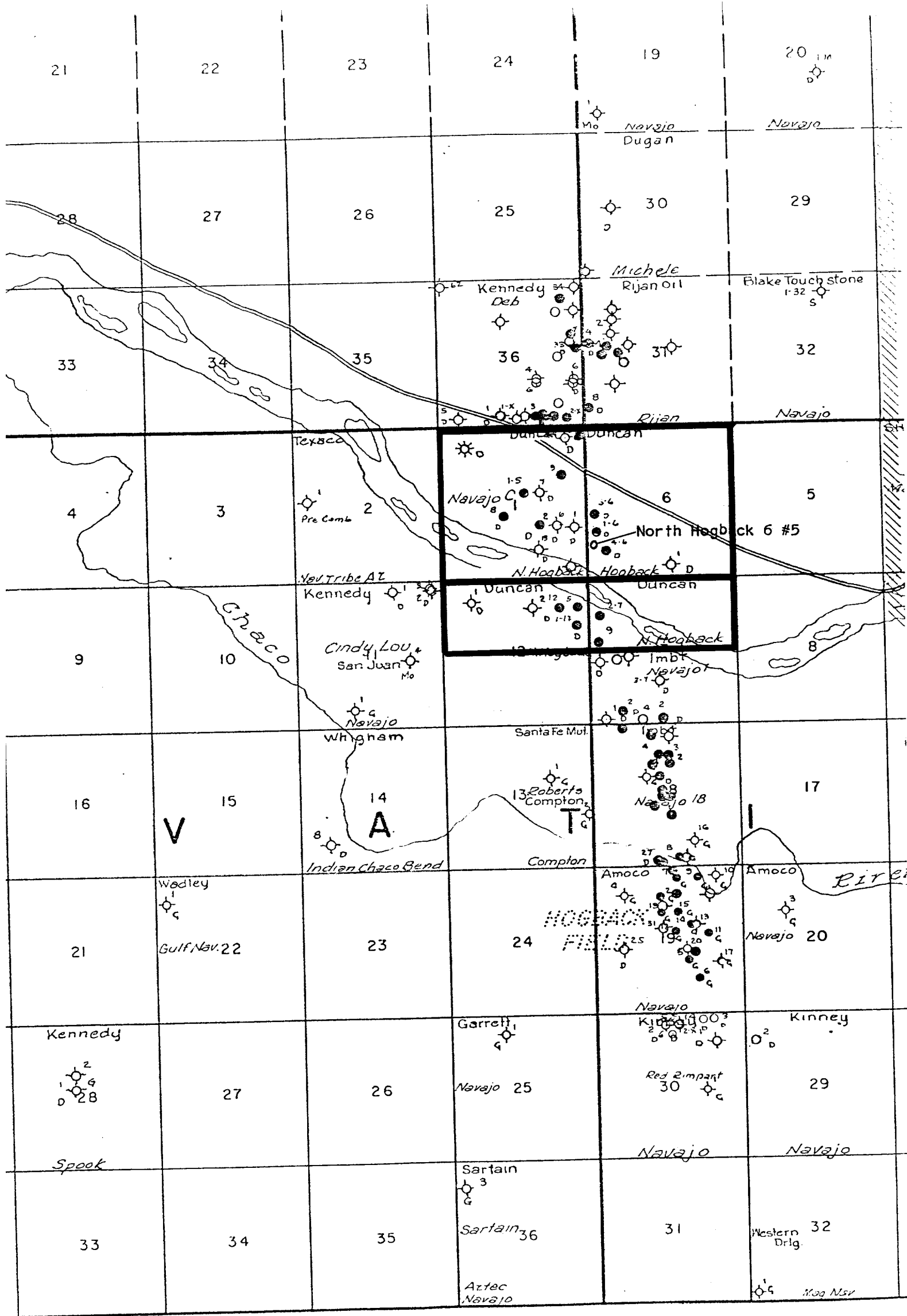
Thomas A. Dugan

cb

att: (2)

cc: Emery C. Arnold
Walter Duncan



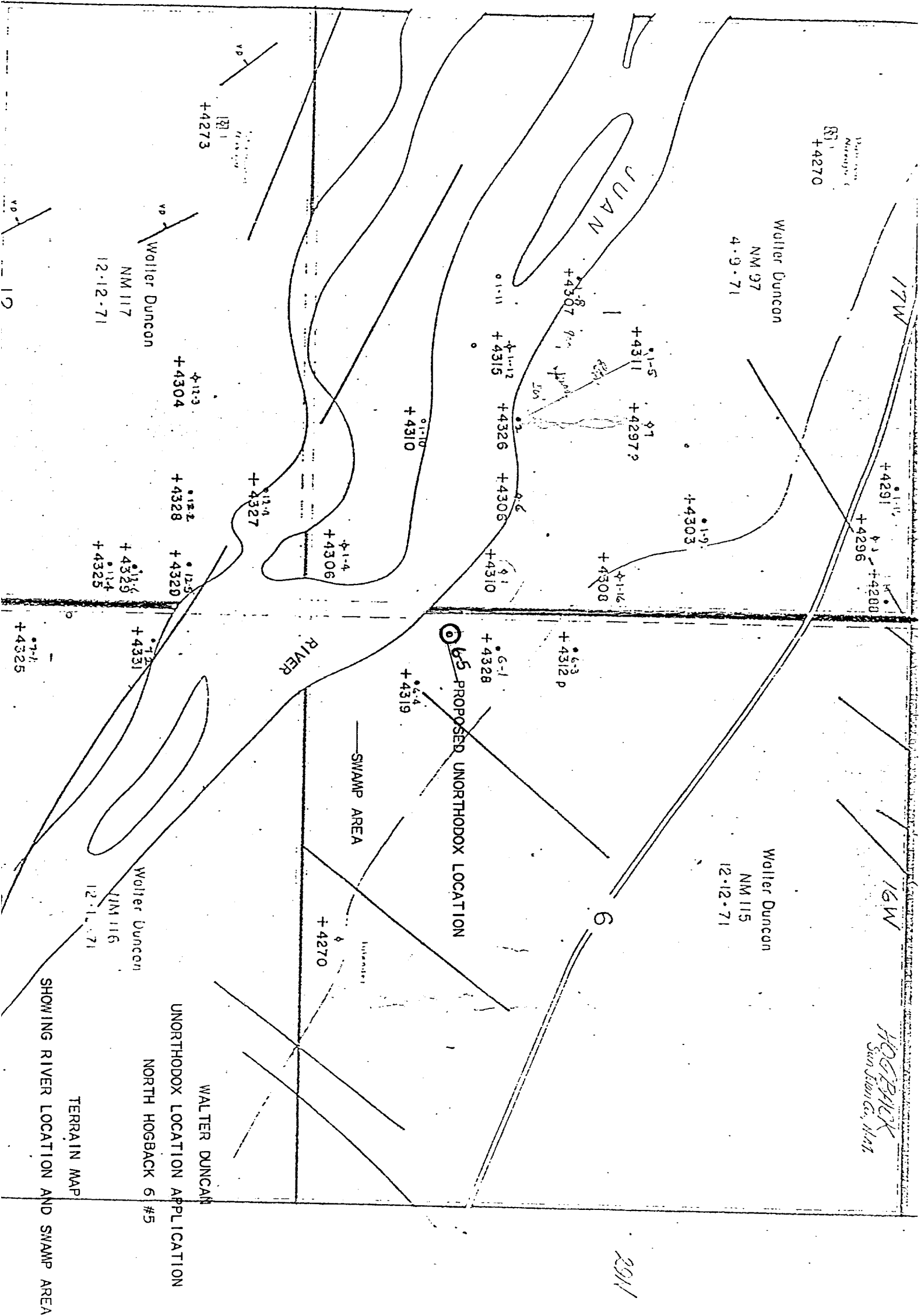


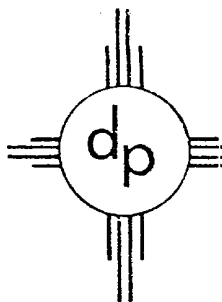
R-17-W

WALTER DUNCAN
UNORTHODOX LOCATION APPLICATION
NORTH HOGBACK 6 #5

= Walter Duncan North Hogback Leases

LEASE PLAT





dugan production corp.

June 11, 1974

Mr. A. L. Porter
N. M. Oil Conservation Commission
Box 2088
Santa Fe, New Mexico 87501

Dear Mr. Porter:

Walter Duncan Oil Properties wishes to drill a Dakota well in the Slick Rock-Dakota Oil Pool in the SW/4 SW/4 of Section 6, Township 29 North, Range 16 West, NMPM, San Juan County, New Mexico. The SW/4 SW/4 of Section 6 is located next to the San Juan River and is comprised mostly of a marshy area adjacent to the river. It is impractical to drill on a standard two and a-half acre location.

Walter Duncan Oil Properties is requesting administrative approval to drill an unorthodox location located 1310 feet from the South line and 220 feet from the West line of Section 6. This location violates Rule 2 of the Slick Rock-Dakota Oil Pool regulations because it is closer than 165 feet to the nearest quarter-quarter boundary. We are requesting this unorthodox location because of the topographical conditions as outlined in Rule 3. Walter Duncan Oil Properties is the owner of all the adjacent oil and gas leases.

Sincerely,

Original signed by T. A. Dugan

Thomas A. Dugan

TAD:cb

Enclosures (2)

cc: Emery C. Arnold ✓



