

NO. OF COPIES RECEIVED	5
DISTRIBUTION	
SANTA FE	1
FILE	1
U.S.G.S.	2
LAND OFFICE	
OPERATOR	1

NEW MEXICO OIL CONSERVATION COMMISSION

Form C-101
Revised 1-1-65

5A. Indicate Type of Lease	
STATE <input type="checkbox"/>	FEE <input checked="" type="checkbox"/>
5. State Oil & Gas Lease No.	

APPLICATION FOR PERMIT TO DRILL, DEEPEN, OR PLUG BACK


1a. Type of Work		7. Unit Agreement Name	
b. Type of Well OIL WELL <input type="checkbox"/> GAS WELL <input checked="" type="checkbox"/> OTHER <input type="checkbox"/>		8. Farm or Lease Name Burrows	
2. Name of Operator Dugan Production Corp.		9. Well No. 1	
3. Address of Operator Box 234, Farmington, NM 87401		10. Field and Pool, or Wildcat Wildcat <i>Pictured Cliffs</i>	
4. Location of Well UNIT LETTER <u>C</u> LOCATED <u>910</u> FEET FROM THE <u>North</u> LINE AND <u>1680</u> FEET FROM THE <u>West</u> LINE OF SEC. <u>8</u> TWP. <u>29N</u> RGE. <u>14W</u> NMPM		12. County San Juan	
19. Proposed Depth 900'		19A. Formation Pictured Cliffs	
20. Rotary or C.T. Rotary		21. Elevations (Show whether DF, RT, etc.) 5236' GR	
21A. Kind & Status Plug. Bond Statewide		21B. Drilling Contractor Morrow	
22. Approx. Date Work will start 12-18-75			

23.

PROPOSED CASING AND CEMENT PROGRAM

SIZE OF HOLE	SIZE OF CASING	WEIGHT PER FOOT	SETTING DEPTH	SACKS OF CEMENT	EST. TOP
7-7/8"	5-1/2"	14#	30'	5	Surface
4-3/4"	2-7/8"	6.5#	900'	75	Surface

Plan to drill well using air as a circulating medium to test Pictured Cliffs formation. If hole gets wet while drilling with air, we will convert to mud, drill thru PC, log, and if productive, set csg thru fm, selectively perf and complete well.



APPROVAL FOR
FOR 90 DAYS
DRILLING

EXPIRES *Mar. 15, 1976*

IN ABOVE SPACE DESCRIBE PROPOSED PROGRAM: IF PROPOSAL IS TO DEEPEN OR PLUG BACK, GIVE DATA ON PRESENT PRODUCTIVE ZONE AND PROPOSED NEW PRODUCTIVE ZONE. GIVE BLOWOUT PREVENTER PROGRAM, IF ANY.

I hereby certify that the information above is true and complete to the best of my knowledge and belief.

Signed Thomas A. Dugan Title Engineer Date 12-11-75
(This space for State Use)

APPROVED BY AR Bendrick TITLE SUPERVISOR DIST. # DATE DEC 18 1975
CONDITIONS OF APPROVAL, IF ANY:

Subject to approval of non-standard drill tract.

**NEW MEXICO OIL CONSERVATION COMMISSION
WELL LOCATION AND ACREAGE DEDICATION PLAT**

Form C-102
Supersedes C-128
Effective 1-1-65

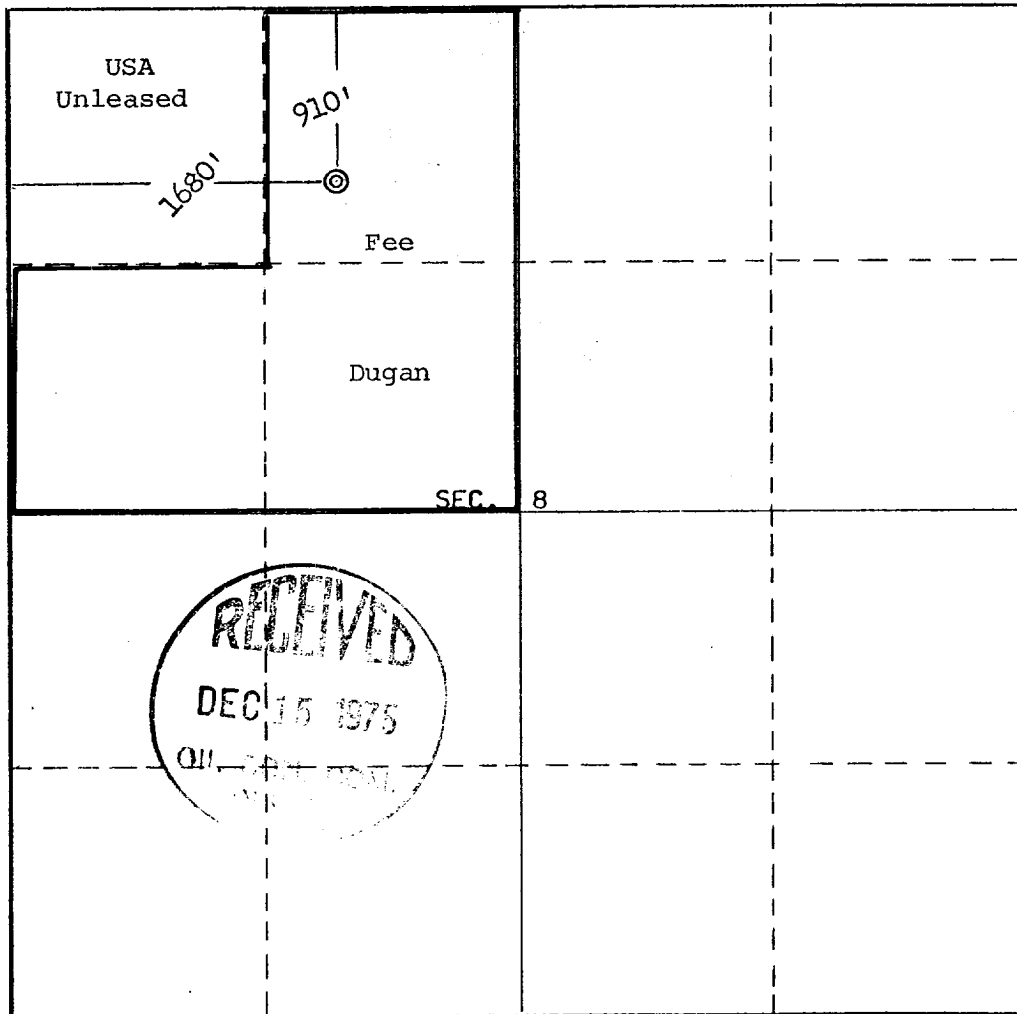
All distances must be from the outer boundaries of the Section.

Operator Dugan Production Corporation			Lease Burrows		Well No. 1
Unit Letter C	Section 8	Township 29 North	Range 14 West	County San Juan	
Actual Footage Location of Well: 910 feet from the North line and 1680 feet from the West line					
Ground Level Elev. 5236	Producing Formation Pictured Cliffs		Pool Wildcat		Dedicated Acreage: 120 Acres

1. Outline the acreage dedicated to the subject well by colored pencil or hachure marks on the plat below.
2. If more than one lease is dedicated to the well, outline each and identify the ownership thereof (both as to working interest and royalty).
3. If more than one lease of different ownership is dedicated to the well, have the interests of all owners been consolidated by communitization, unitization, force-pooling, etc?

☐ Yes ☒ No If answer is "yes," type of consolidation _____

If answer is "no," list the owners and tract descriptions which have actually been consolidated. (Use reverse side of this form if necessary.) NW/4 NW/4 unleased federal land. If we make a well, we will ask for hearing to set proration unit.
No allowable will be assigned to the well until all interests have been consolidated (by communitization, unitization, forced-pooling, or otherwise) or until a non-standard unit, eliminating such interests, has been approved by the Commission.




CERTIFICATION

I hereby certify that the information contained herein is true and complete to the best of my knowledge and belief.

Name
Thomas A. Dugan
Position
Engineer
Company
Dugan Production Corp.

Date
12-11-75



Date Surveyed
November 20, 1975

Registered Professional Engineer
and/or Land Surveyor

Certificate No. **3602**
E.V. Echoshawk LS

