



TABULATION OF DEVIATION TESTS

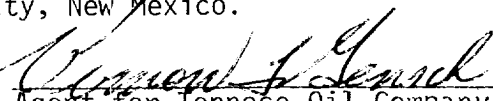
TENNECO OIL COMPANY

<u>DEPTH</u>	<u>INCLINATION</u>
710'	1/4°
1292'	1/4°
1792'	1/2°
2304'	3/4°
3060'	1°
3628'	3/4°
4129'	1-1/4°
4761'	1-1/4°

AFFIDAVIT

This is to certify that to the best of my knowledge, the above tabulation details the deviation test taken on Tenneco Oil Company's well: Florance #1A Unit P of Sec. 35, T29N, R9W, San Juan County, New Mexico.

Signed


Agent for Tenneco Oil Company

THE STATE OF COLORADO)
CITY AND COUNTY OF DENVER)

Before me, the undersigned authority, on this day, personally appeared,

V.F. Gensch, known to me to be an Agent for Tenneco Oil

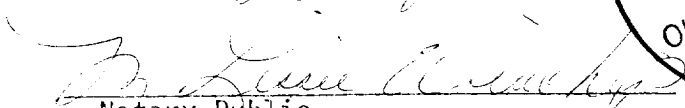
Company, and to be the person whose name is subscribed to the above


statement, who, being by me duly sworn on oath, states that he

has knowledge of the facts stated herein, and that said statement is true

and correct. Subscribed and sworn to before me, a Notary Public in and

for said County and State, this 30th day of June


Notary Public



My Commission Expires:

my Commission Expires June 26, 1978