

R 9 W

D.J. Simmons #3 #1-A
1130' FSL 1130' FEL Sec. 25-t29N-R9W

San Juan County, New Mexico

BLOOMFIELD QUADRANGLE

UNITED STATES

NEW MEXICO-SAN JUAN CO.

DEPARTMENT OF THE INTERIOR

15 MINUTE SERIES (TOPOGRAPHIC)

GEOLOGICAL SURVEY

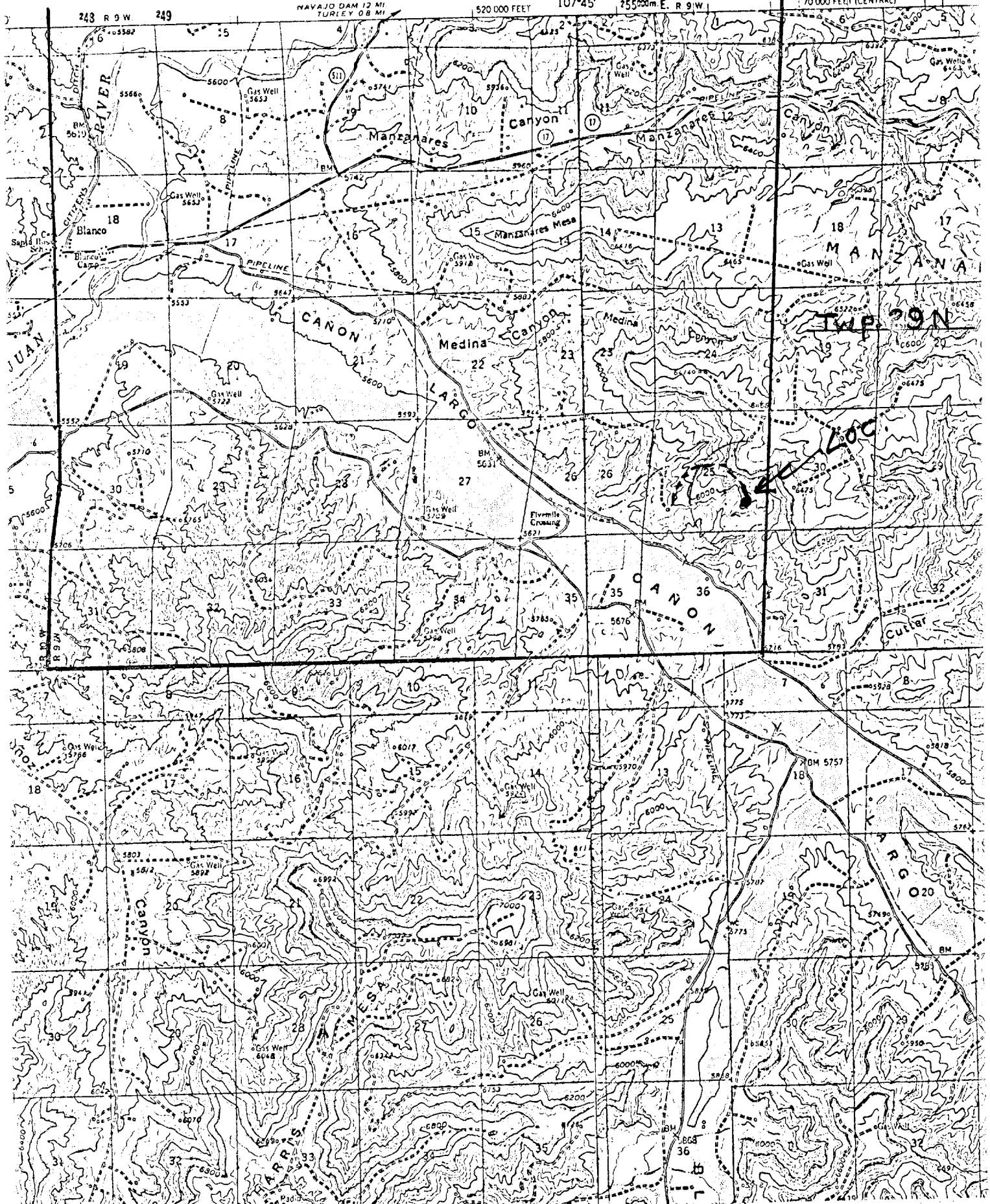
NAVAJO DAM 12 MI
TURLEY 0.8 MI

520 000 FEET

107°45'

255000m E. R 9 W

70 000 FEET (CENTRAL)



D. J. Simmons
Simmons "S" - No. 1-A
1130' FSL - 1130' FEL
Sec.25 - T29N - R9W
San Juan County, N. M.

SURFACE USE PLAN

1. The proposed location is approx. 6 miles southeast of Blanco, N.M. After crossing the bridge just east of Blanco, N.M. turn right to a dirt road at the top of the first hill where a sign shows the direction to Cutter Dam. Proceed along this dirt road in a southeasterly direction for a distance of approx. 3 miles then turn to the left on a well traveled lease road that goes up a rather steep hill. Follow along this well traveled lease road always bearing right and in a southeasterly direction for a distance of approx. 2½ miles where the road end at the D.J. Simmons P.C. No.8 well location. Proceed from here on the new access road for a distance of approx. 900 feet to the proposed drill site.
2. The planned access road will be approx. 900' long from and existing well pad of the D.S. Simmons Pictured Cliffs Well No. 8 located 1700' FSL & 1730' FEL of Sec.25-T29N-R9W to the proposed location. The new road will be approx. 8' wide and will conform around the base of a rather steep cliff of sandstone. No unusual cuts will be required for the road and sufficient shale is available to plate the road and keep erosion to a minimum. No natural drainage will be effected and no turnouts are required. The tank battery, if required, will be constructed on the location near the well site. Battery will paint a green color as prescribed.
3. The proposed location is 1130' FSL - 1130' FEL of Section 25, Township 29 North - Range 9 West in San Juan County, New Mexico. This is to be a proposed 5050' Mesaverde sand (Infill) gas well, and the drilling and completion operations will be conducted as would any prudent operator. (See attached topo. map for location).
4. No lateral roads to other locations are planned.
5. If well is a producer, tank battery will be constructed on the existing well pad.
6. Fresh water will be trucked from and irrigation ditch or the San Juan river, both located approx. 6 miles northwest of the location.
7. Waste disposal will be in the reserve pit and trash pit. A pit for cuttings while gas drilling will be 20 to 30 feet northwest of the wellsite.
- 8&9. No camps or airstrips will be constructed
10. A rig layout plat is attached.
11. The surface will be restored as near possible to the original condition, including grading the location and pits as soon as practical. Grass will be reseeded on the disturbed area of the location.
12. The terrain in the area is deep canyons and irregular hills. The location is somewhat moderately rolling shale fill with a sandstone base. An approx. 4' cut will be required on the south side of the location for leveling; however the area drainage will not be affected. Only a few pinon trees exist in this area of sparse growth.

13. Lessee's or Operators Rep.

Ashton B. Geren, Jr. Jr.

P.O. Box 1469

Farmington, New Mexico 87401 Phone (505) 327-9483

D. J. Simmons

Simmons "S" - No. 1-A

1130' FSL - 1130' FEL


Sec. 25 - T29N - R9W

San Juan County, New Mexico

14. Certification

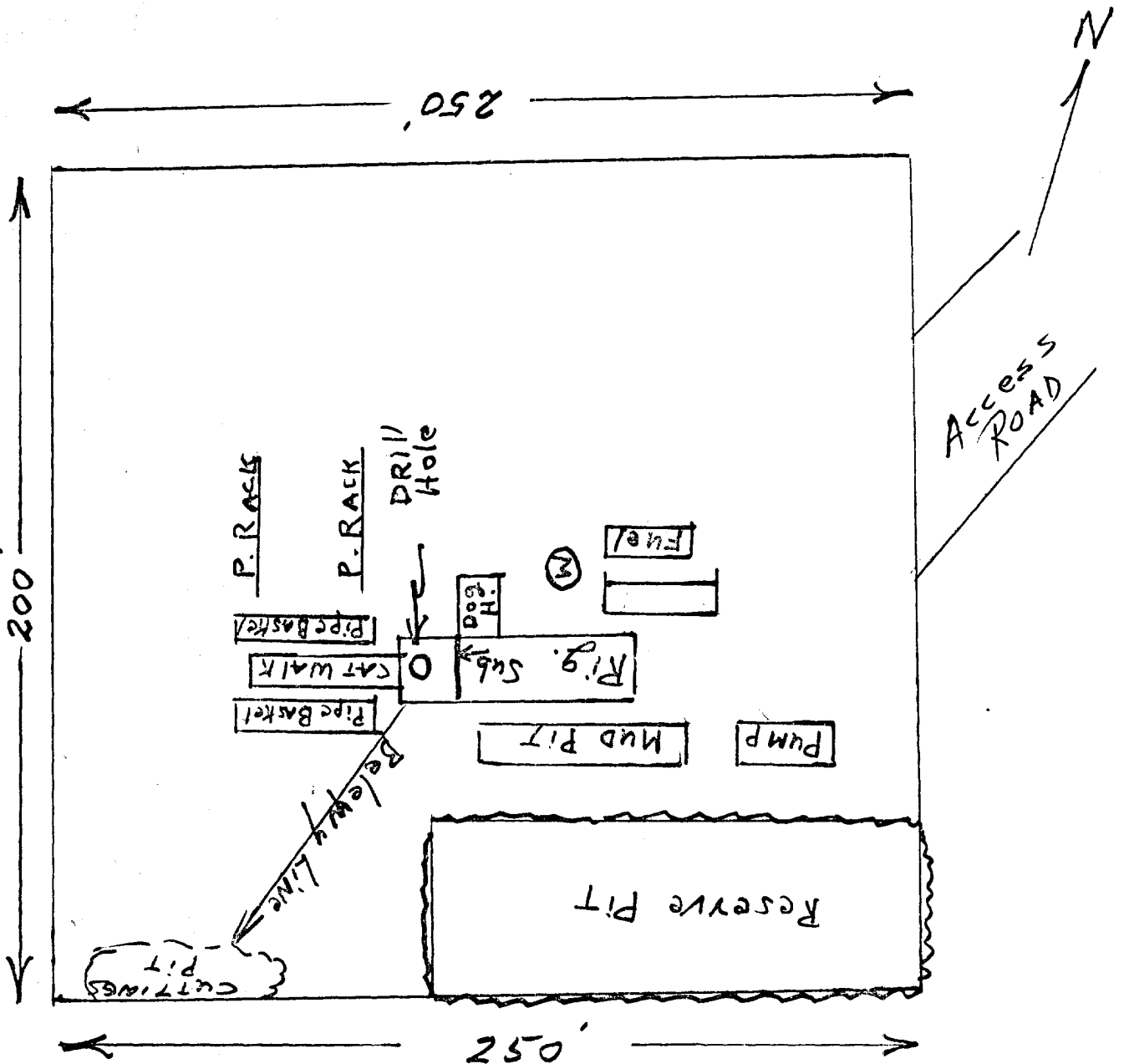
I hereby certify that I, or persons under my direct supervision, have inspected the proposed drillsite and access route; that I am familiar with the conditions which presently exist; that the statements made in this plan are, to the best of my knowledge, true and correct; and, that the work associated with the operations proposed herein will be performed by Mrs. D. J. Simmons - Operator (owner) and its contractors and sub-contractors in conformity with this plan and the terms and conditions under which it is approved.

September 6, 1978
Date


Ashton B. Geren, Jr. - Manager-Supt.
Name & Title for: Mrs. D.J.
Simmons

D. J. Simmons
Simmons "S" - #1-A
1130 FSL - 1130 FEL
Sec. 25 - T29N - R9W

SIMMONS S 1-A



YOUNG DRILLING CO.
Rig #5