

OIL CONSERVATION COMMISSION
AZTEC DISTRICT

10-24
10-30

OIL CONSERVATION COMMISSION
BOX 2088
SANTA FE, NEW MEXICO

DATE 10-19-79

RE: Proposed MC _____
Proposed DHC _____
Proposed NSL XXX _____
Proposed SWD _____
Proposed WFX _____
Proposed PMX _____

R. L. STAMETS

Gentlemen:

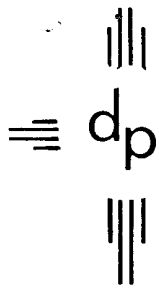
I have examined the application dated 10-17-79
for the DUGAN PROD. CORP. PITAM POND #1, A-1-29N-1SW
Operator Lease and Well No. Unit, S-T-R

and my recommendations are as follows:

Approve for a Twin Mounds-
Pictured Cliffs well.

Yours very truly,

AR Kendrick



dugan production corp.

October 17, 1979

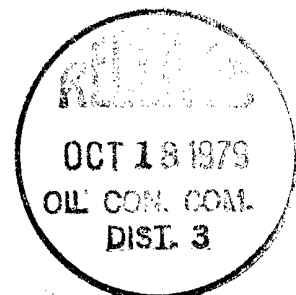
Joe D. Ramey
Division Director
New Mexico Oil Conservation Division
Box 2088
Santa Fe, New Mexico 87501

Re: Application for Administrative
Approval of Unorthodox Location
Pittam Pond #1 Well
T-29-N, R-15-W, N.M.P.M.
Section 1: 1235' FNL - 1215' FEL
San Juan County, New Mexico

Dear Mr. Ramey:

Enclosed are the following items regarding the Application for Administrative Approval of the Unorthodox Location of the Pittam Pond #1 Well which will be located in the NE/4 of Section 1, Township 29 North, Range 15 West, N.M.P.M., San Juan County, New Mexico.

1. Three copies of the Application for Administrative Approval of the Unorthodox Location for the Pittam Pond #1 Well.
2. Three copies of a plat showing the ownership of all leases offsetting the NE/4 of Section 1, Township 29 North, Range 15 West, N.M.P.M. This plat also shows all of the wells completed on these leases.
3. Three copies of an aerial photo showing the proposed location of the well within El Paso Natural Gas Company's San Juan River Plant.

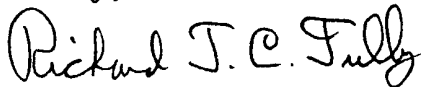


Joe D. Ramey
October 17, 1979
Page Two

4. Three copies of a map showing the restricted area for drilling within El Paso Natural Gas Company's San Juan River Plant.
5. Three copies of a Certificate of Mailing stating that all operators of leases offsetting the dedicated acreage for this well have been notified of the Application by Certified Mail, and the Supervisor of the District III Office of the New Mexico Oil Conservation Division and the U.S. Geological Survey have been notified of the Application by regular mail.

If you need further information or assistance, please advise.

Sincerely,



Richard T. C. Tully
Attorney for Applicant

RTCT:eb

Enclosures

cc: Al Kendrick
Supervisor, District III Office
New Mexico Oil Conservation Division
1000 Rio Brazos Road
Aztec, N.M. 87410

Jim Sims
District Engineer
U.S. Geological Survey
Box 959
Farmington, N.M. 87401

R. E. Pittam
Staff Landman
Mountain Fuel Supply Company
Box 11368
Salt Lake City, Ut. 84139

Joe D. Ramey
October 17, 1979
Page Three

David M. Poage
Senior Landman
El Paso Natural Gas Company
Box 990
Farmington, N.M. 87401

Roy Scharrock
Southern Union Exploration Company
1800 First International Building
Dallas, Tx. 75270

APPLICATION FOR ADMINISTRATIVE APPROVAL
OF UNORTHODOX LOCATION

Applicant: Dugan Production Corp.
P.O. Box 208
Farmington, New Mexico 87401

Lease: Pittam Pond Lease
USA NM 10758

Lease Date: December 1, 1969

Lease Term: Ten Years

Lands Described in Lease
Dedicated to the Well: Township 29 North, Range 15 West, N.M.P.M.
Section 1: NE/4

Containing 160 acres, more or less

San Juan County, New Mexico

Name of Well: Pittam Pond #1 Well

Proposed Unorthodox Location: Township 29 North, Range 15 West, N.M.P.M.
Section 1: 1235' FNL - 1215' FEL
(Unit Letter A)

San Juan County, New Mexico

Reason for Unorthodox Location: Topographical conditions based on the
restricted locations available for
drilling wells in El Paso Natural Gas
Company's San Juan River Plant.

New Mexico Oil Conservation
Division Rule Authorizing
Application: Rule 104(D)(II)(F)

Offsetting Leases and Operators:

A. USA NM 10758 (Same Lease)

Township 29 North, Range 15 West, N.M.P.M.
Section 1: NW/4, S/2

San Juan County, New Mexico

Mountain Fuel Supply Company
Box 11368
Salt Lake City, Utah 84139

ATTN: R.E. Pittam, Staff Landman

Dugan Production Corp.
Box 208
Farmington, New Mexico 87401

B. State of New Mexico E-3150-1

Township 30 North, Range 15 West, N.M.P.M.
Section 36: S/2

San Juan County, New Mexico

El Paso Natural Gas Company
Box 990
Farmington, New Mexico 87401

ATTN: David M. Poage,
Senior Landman

C. USA NM 4465 (Mayre Lease)

Township 30 North, Range 14 West, N.M.P.M.
Section 31: SW/4

San Juan County, New Mexico

Dugan Production Corp.
Box 208
Farmington, New Mexico 87401

D. Unleased

Township 29 North, Range 14 West, N.M.P.M.
Section 6: E/2 SW/4

San Juan County, New Mexico

E. USA NM 36479

Township 29 North, Range 14 West, N.M.P.M.
Section 6: W/2 SW/4, NW/4

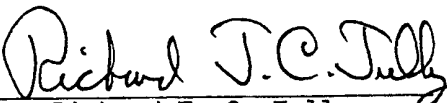
San Juan County, New Mexico

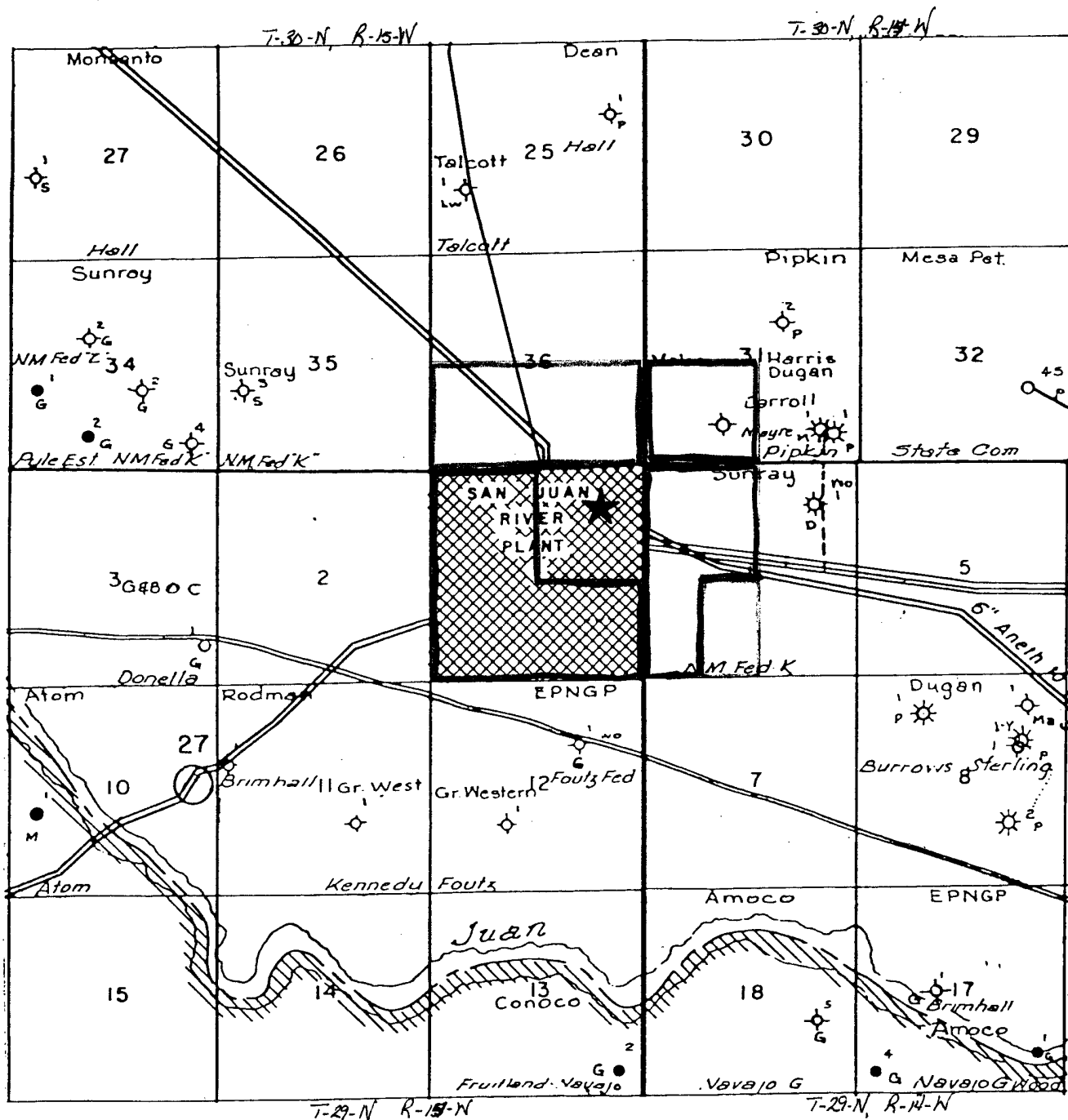
Southern Union Exploration Company
1800 First International Building
Dallas, Texas 75270

ATTN: Roy Scharrock

CERTIFICATE OF MAILING

I certify that I mailed a copy of the Application for Unorthodox Location of the Pittam Pond #1 Well by certified mail to all operators of leases offsetting the dedicated acreage for the Pittam Pond #1 Well, and to the Supervisor of the District III Office of the New Mexico Oil Conservation Division and to the U.S. Geological Survey by regular mail on this 7th day of October, 1979.


Richard T. C. Tully
Attorney for Applicant



T-29-N, R-14-W T-29-N, R-15-W
T-30-N, R-14-W T-30-N, R-15-W

APPLICATION FOR UNORTHODOX LOCATION
PITTAM POND #1 WELL
T-29-N, R-15-W, N.M.P.M.
Section 1: 1235' FNL - 1215' FEL (Unit Letter A)
San Juan County, New Mexico

Offsetting Leases and Operators

- USA NM 10758
Mountain Fuel Supply Company,
Dugan Production Corp.
- State of New Mexico E-3150-1
El Paso Natural Gas Company
- USA NM 4465 (Mayre Lease)
Dugan Production Corp.

Unleased

USA NM 36479
Southern Union Exploration Co.



Well Location

Dedicated Acreage

LINE 24" LINE

36



PROD. LINE

TWS-30-N

TWS-29-N

5273E

CS KICK

BARNES 1 CME LINE
JETH LINE

W.O. 630 VALVE #0

BCQ: 30E DWG. SIR-1-11

500+44E MP#0 End of
Line Begin Plant Piping

P. 566+022
31°56' Rt.

1335'
North

S. 67°32' W. 26365'

Restricted Area
for Drilling

1315'
East

Range -15-W 2135E

N-41+084
W-2+847
Camp Site Coordinates

N-40+033
W-13+000

10" 6" Reducer

DETAILS ON DWG. LAZ-ANLP-5

526+912
End Blended-Frictioned Line

N36+10

N. 0°01'E

P. 522+165

1347372
END AT DITCH

90°00'E

100' 16" O.D.
Grade A 375 w.t.

14632' 16" O.D. 250" w.t.
A.O.S.

N. 57°55' W.

S. 53°25' W.

5645E 56' BR. END 16" O.D. 250" W.T. P.C.

535+929 P. 16" O.D. 375 W.T. P.C.

535+939 10" O.D. 250" W.T. P.C.

APPLICATION FOR UNORTHODOX LOCATION

PITTAM POND #1 Well



Proposed Location

