

UNITED STATES
DEPARTMENT OF THE INTERIOR
GEOLOGICAL SURVEY

SUNDRY NOTICES AND REPORTS ON WELLS

(Do not use this form for proposals to drill or to deepen or plug back to a different reservoir. Use Form 9-331-C for such proposals.)

1. oil ☐ well gas ☒ well other ☐

2. NAME OF OPERATOR
El Paso Natural Gas Company

3. ADDRESS OF OPERATOR
Box 289, Farmington, New Mexico 87401

4. LOCATION OF WELL (REPORT LOCATION CLEARLY. See space 17 below.)
AT SURFACE: 1800'S, 1100'E
AT TOP PROD. INTERVAL:
AT TOTAL DEPTH:

16. CHECK APPROPRIATE BOX TO INDICATE NATURE OF NOTICE, REPORT, OR OTHER DATA

REQUEST FOR APPROVAL TO: SUBSEQUENT REPORT OF:

| | | |
|----------------------|------------------------------------|--------------------------|
| TEST WATER SHUT-OFF | <input type="checkbox"/> | <input type="checkbox"/> |
| FRACTURE TREAT | <input type="checkbox"/> | <input type="checkbox"/> |
| SHOOT OR ACIDIZE | <input type="checkbox"/> | <input type="checkbox"/> |
| REPAIR WELL | <input type="checkbox"/> | <input type="checkbox"/> |
| PULL OR ALTER CASING | <input type="checkbox"/> | <input type="checkbox"/> |
| MULTIPLE COMPLETE | <input type="checkbox"/> | <input type="checkbox"/> |
| CHANGE ZONES | <input type="checkbox"/> | <input type="checkbox"/> |
| ABANDON* | <input type="checkbox"/> | <input type="checkbox"/> |
| (other) | Extend Approval on Permit to Drill | |

17. DESCRIBE PROPOSED OR COMPLETED OPERATIONS (Clearly state all pertinent details, and give pertinent dates, including estimated date of starting any proposed work. If well is directionally drilled, give subsurface locations and measured and true vertical depths for all markers and zones pertinent to this work.)*

5. LEASE
SF 078266

6. IF INDIAN, ALLOTTEE OR TRIBE NAME

7. UNIT AGREEMENT NAME

8. FARM OR LEASE NAME
Wood

9. WELL NO.
3E

10. FIELD OR WILDCAT NAME
Basin Dakota

11. SEC., T., R., M., OR BLK. AND SURVEY OR AREA
Sec. 17, T-29-N, R-10-W
N.M.P.M.

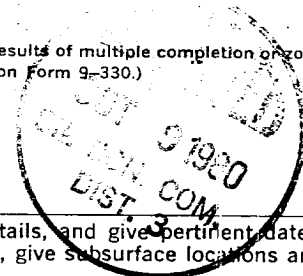
12. COUNTY OR PARISH
San Juan

13. STATE
New Mexico

14. API NO.


15. ELEVATIONS (SHOW DF, KDB, AND WD)
5797' GL

(NOTE: Report results of multiple completion or zone change on Form 9-330.)



It is anticipated that the "Permit to Drill" will expire before this well can be spudded; therefore, an extension is requested.


Approved to 6/3/81



Subsurface Safety Valve: Manu. and Type _____ Set @ _____ Ft.

18. I hereby certify that the foregoing is true and correct

SIGNED A. P. Duico TITLE Drilling Clerk DATE October 2, 1980



(This space for Federal or State office use)

APPROVED BY _____ DATE _____
CONDITION OF APPROVAL, IF ANY:

TITLE _____ DATE _____

*See Instructions on Reverse Side

NMOCC