



STATE OF NEW MEXICO
ENERGY AND MINERALS DEPARTMENT
OIL CONSERVATION DIVISION

BRUCE KING
GOVERNOR
LARRY KEHOE
SECRETARY

September 29, 1980

POST OFFICE BOX 2088
STATE LAND OFFICE BUILDING
SANTA FE, NEW MEXICO 87501
(505) 827-2434

Tenneco Oil
720 South Colorado Blvd.
Denver, Colorado 80222

Attention: Mr. J. M. Lacey

Amendment
Administrative Order NSL-1147

Gentlemen:

Reference is made to your application for a non-standard location for your Florance Well No. 124 to be located 635 feet from the North line and 2020 feet from the West line of Section 27, Township 29 North, Range 9 West, NMPM, Blanco Mesaverde and Basin Dakota Pools, San Juan County, New Mexico.

By authority granted me under the provisions of Rule 3 of Order No. R-1670-V, the above-described unorthodox location is hereby approved.

Sincerely,

JOE D. RAMEY,
Director

JDR/RLS/dr

cc: Oil Conservation Division - Aztec
Oil & Gas Engineering Committee - Hobbs
U. S. Geological Survey - Farmington

OIL CONSERVATION COMMISSION
DISTRICT

OIL CONSERVATION COMMISSION
BOX 2088
SANTA FE, NEW MEXICO

DATE September 18, 1980

RE: Proposed MC _____
Proposed DHC _____
Proposed NSL X _____
Proposed SWD _____
Proposed WFX _____
Proposed PMX _____

Gentlemen:

I have examined the application dated September 8, 1980
for the Tenneco Oil Co. Florance #124 C-27-29N-9W
Operator Lease and Well No. Unit, S-T-R

and my recommendations are as follows:

Approve

Yours very truly,

Richard H. Linn

Tenneco Oil

A Tenneco Company

Penthouse
720 South Colorado Blvd.
Denver, Colorado 80222
(303) 758-7130



CERTIFIED MAIL

Return Receipt Requested

September 4, 1980

New Mexico Oil Conservation Division
P. O. Box 2088
Santa Fe, NM 87501

Attention: Joe D. Ramey

New Mexico Oil Conservation Division
1000 Rio Brazos Road
Aztec, NM 87401

Attention: F. T. Chavez

RE: Addendum to Application for Unorthodox Location
Tenneco Florance #124
Proposed Dual Dakota-MV Well
San Juan County, New Mexico

Gentlemen:

Attached in duplicate (to each office) are a well location plat C-102 with a sketch of the surrounding topography and an ownership plat for the above captioned dual DK-MV gas well.

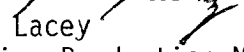
The proposed site of the Florance #124 has been relocated to 635' FNL, 2020' FWL, Sec. 27 - T29N - R9W, San Juan County, New Mexico. This places the well only 620' from the boundary line of the proration unit. This was the only feasible site due to topographical conditions as sketched on the C-102.

A copy of this application is being submitted to all offset operators by certified mail with a request that they furnish your Santa Fe office with a waiver of objection.

Pursuant to authority of Rule 104-F, we respectfully request your approval of an exemption to the standard well location requirements.

Very truly yours,

TENNECO OIL COMPANY


J. M. Lacey
Division Production Manager



EMJ/ab
Enclosures

W A I V E R

_____ hereby waives objection to Tenneco Oil Company's application for unorthodox location for their Florance #124 as proposed above.

By: _____
Date: _____



STATE OF NEW MEXICO
ENERGY AND MINERALS DEPARTMENT
OIL CONSERVATION DIVISION

February 13, 1980

BRUCE KING
GOVERNOR
LARRY KEHOE
SECRETARY

POST OFFICE BOX 2088
STATE LAND OFFICE BUILDING
SANTA FE, NEW MEXICO 87501
(505) 827-2434

Tenneco Oil
720 South Colorado Blvd.
Denver, Colorado 80222

Attention: Mr. J. M. Lacey

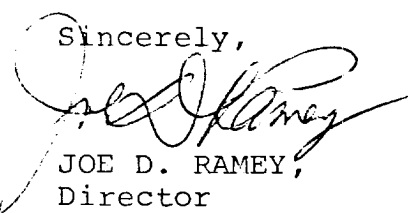
Administrative Order NSI-1147

Gentlemen:

Reference is made to your application for a non-standard location for your Florance Well No. 124 to be located 650 feet from the North line and 1820 feet from the West line of Section 27, Township 29 North, Range 9 West, NMPM, Blanco Mesaverde and Basin Dakota Pools, San Juan County, New Mexico.

By authority granted me under the provisions of Rule 3 of Order No. R-1670-V, the above-described unorthodox location is hereby approved.

Sincerely,


JOE D. RAMEY,
Director

JDR/RLS/dr

cc: Oil Conservation Division - Aztec
Oil & Gas Engineering Committee - Hobbs
U. S. Geological Survey - Farmington

MAILING LIST
APPLICATION FOR UNORTHODOX LOCATION
TENNECO-FLORANCE #124
SAN JUAN COUNTY, NEW MEXICO

El Paso Natural Gas Company
P.O. Box 1492
El Paso, Texas 79978

Attention: R. H. Nordhausen

Southern Union Production Company
P.O. Box 808
Farmington, New Mexico 87401

Attention: R. D. Motto

New Mexico Oil Conservation Division
P.O. Box 2088
Santa Fe, New Mexico 87501

Attention: J. D. Ramey

New Mexico Oil Conservation Division
1000 Rio Brazos Road
Aztec, New Mexico 87401

Attention: F. T. Chavez

R 9 W

T
29
N

BM 5553

BM 5684 X

EPNG

EPNG

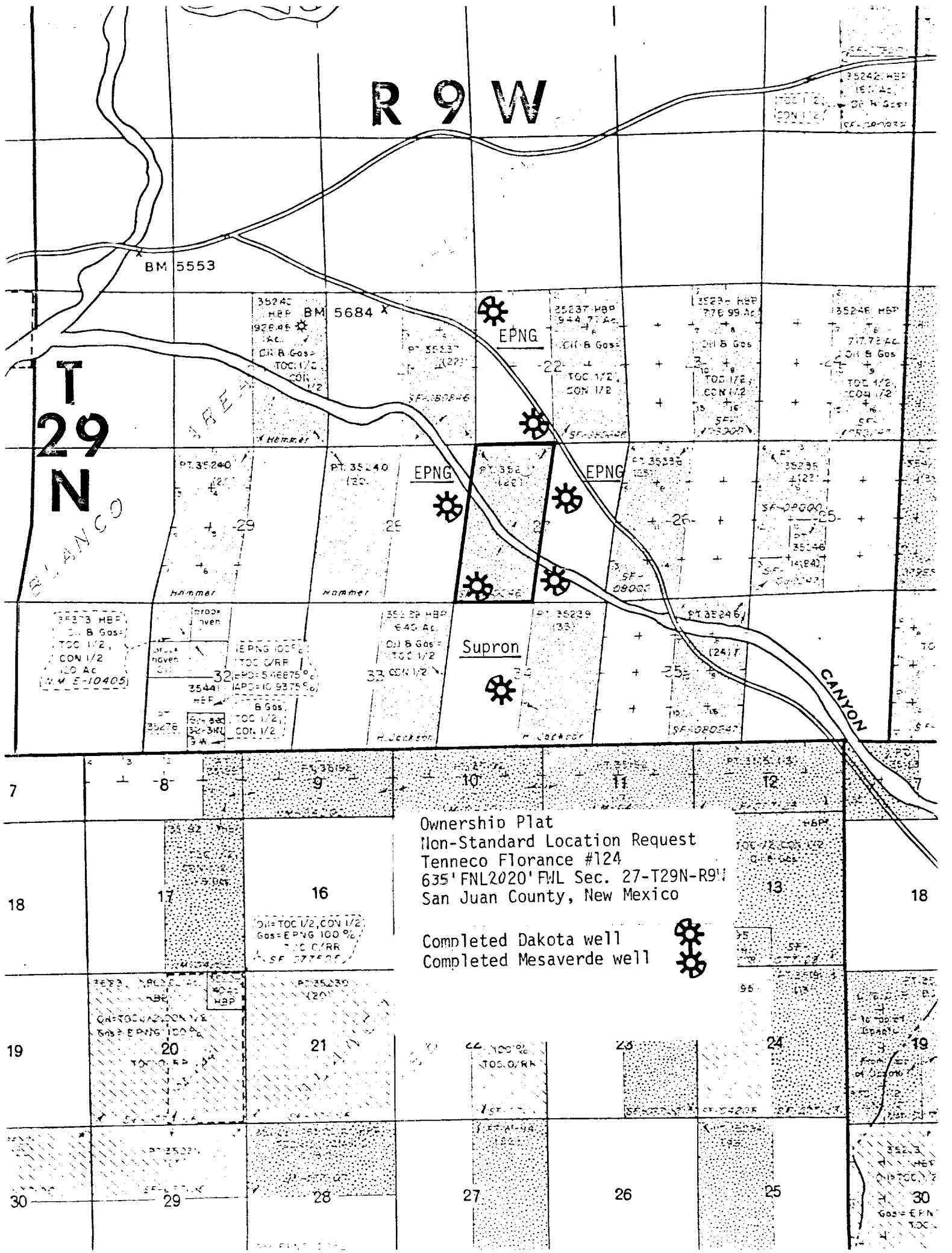
EPNG

Supron

CANYON

Ownership Plat
Non-Standard Location Request
Tenneco Florance #124
635' FNL2020' FWL Sec. 27-T29N-R9W
San Juan County, New Mexico

Completed Dakota well
Completed Mesaverde well



NEW MEXICO OIL CONSERVATION COMMISSION
WELL LOCATION AND ACREAGE DEDICATION PLAT

Form C-102
Supersedes C-128
Effective 1-1-65

All distances must be from the outer boundaries of the Section.

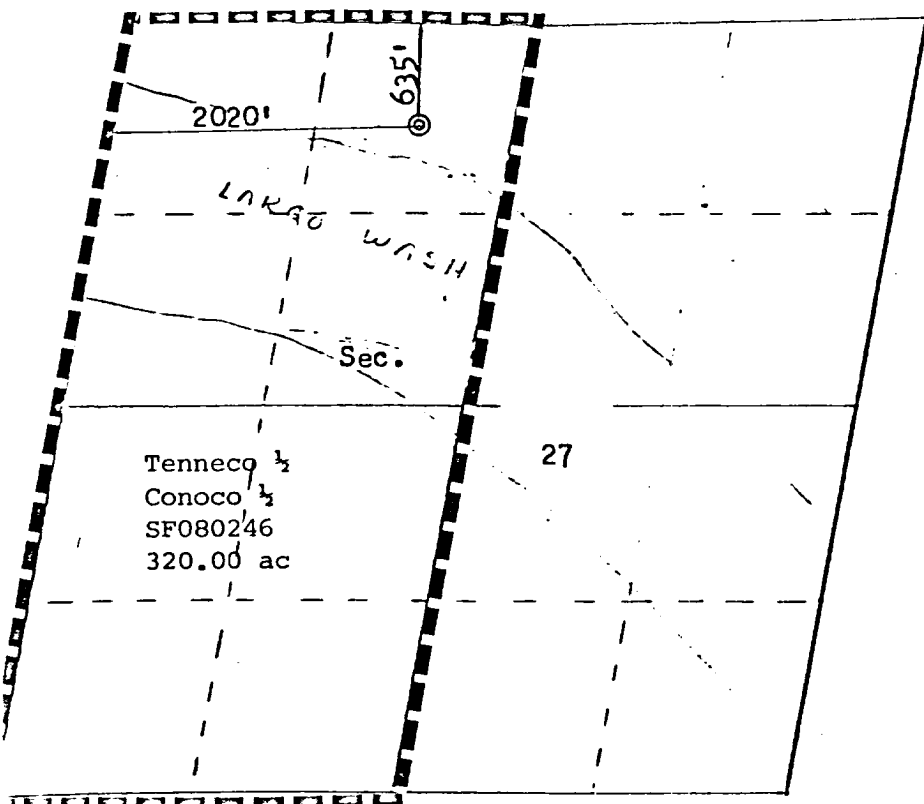
Operator TENNECO OIL COMPANY		Lease FLORENCE		Well No. 124	
Unit Letter C	Section 27	Township 29N	Range 9W	County San Juan	
Actual Footage Location of Wells 635 feet from the North line and 2020 feet from the West line					
Ground Level Elev: 5608	Producing Formation Dakota/Mesa Verde		Pool Basin Dakota/Blanco Mesa Verde		Dedicated Acreage: 320/320 Acres

1. Outline the acreage dedicated to the subject well by colored pencil or hachure marks on the plat below.
2. If more than one lease is dedicated to the well, outline each and identify the ownership thereof (both as to working interest and royalty).
3. If more than one lease of different ownership is dedicated to the well, have the interests of all owners been consolidated by communitization, unitization, force-pooling, etc?

☐ Yes ☐ No If answer is "yes," type of consolidation _____

If answer is "no," list the owners and tract descriptions which have actually been consolidated. (Use reverse side of this form if necessary.) _____

No allowable will be assigned to the well until all interests have been consolidated (by communitization, unitization, forced-pooling, or otherwise) or until a non-standard unit, eliminating such interests, has been approved by the Commission.



Scale: 1"=1320'

CERTIFICATION

I hereby certify that the information contained herein is true and complete to the best of my knowledge and belief.

Name
M. L. Freeman

Position
Staff Production Analyst

Company
Tenneco Oil Company

Date
August 19, 1980

I hereby certify that the well location shown on this plat was plotted from field notes of actual surveys made by me or under my supervision, and that the same is true and correct to the best of my knowledge and belief.

Date Surveyed
June 10, 1980

Registered Professional Engineer and Land Surveyor
Fred B. Kerr

Certificate No. **3950**