

OIL CONSERVATION COMMISSION
By the DISTRICT

OIL CONSERVATION COMMISSION
BOX 2088
SANTA FE, NEW MEXICO

DATE January 14, 1980
RE: Proposed MC _____
Proposed DHC _____
Proposed NSL X _____
Proposed SWD _____
Proposed WFX _____
Proposed PMX _____

C-27 22 9

Gentlemen:

I have examined the application dated January 2, 1980
for the Tenneco Oil Company Florence #124, C-27, 29N-9W
Operator Lease and Well No. Unit, S-T-R

and my recommendations are as follows:

Approve

Yours very truly,

Frank S. Dwyer

Tenneco Oil

A Tenneco Company

Penthouse
720 South Colorado Blvd.
Denver, Colorado 80222
(303) 758-7130



CERTIFIED MAIL

Return Receipt Requested

January 2, 1980

New Mexico Oil Conservation Division
P.O. Box 2088
Santa Fe, New Mexico 87501

Attention: Joe D. Ramey

New Mexico Oil Conservation Division
1000 Rio Brazos Road
Aztec, New Mexico 87401

Attention: F. T. Chavez

RE: Application for Unorthodox Location
Tenneco Florance #124
Proposed Dual Dakota-MV Well
San Juan County, New Mexico

Gentlemen:

Attached in duplicate (to each office) are a well location plat C-102 with a sketch of the surrounding topography and an ownership plat for the above captioned dual DK-MV gas well.

The Florance #124 proposed site is 650' FNL, 1820' F~~SL~~^{SL}, Section 27-T29N-R9W, San Juan County, New Mexico. This places the well only 650' from the boundary line of the proration unit. This was the only feasible site due to topographical conditions as sketched on the C-102.

A copy of this application is being submitted to all offset operators by certified mail with a request that they furnish your Santa Fe office with a waiver of objection.

Pursuant to authority of Rule 104-F, we respectfully request your approval of an exemption to the standard well location requirements.

Very truly yours,

TENNECO OIL COMPANY


J. M. Lacey
Division Production Manager

HGC/el

Enclosures



W A I V E R

_____ hereby waives objection to Tenneco Oil Company's application for unorthodox location for their Florance #124 as proposed above.

By: _____

Date: _____

All distances must be from the outer boundaries of the Section.

Operator TENNECO OIL COMPANY			Lease FLORANCE		Well No. 124
Unit Letter C	Section 27	Township 29N	Range 9W	County San Juan	

Actual Footage Location of Well:

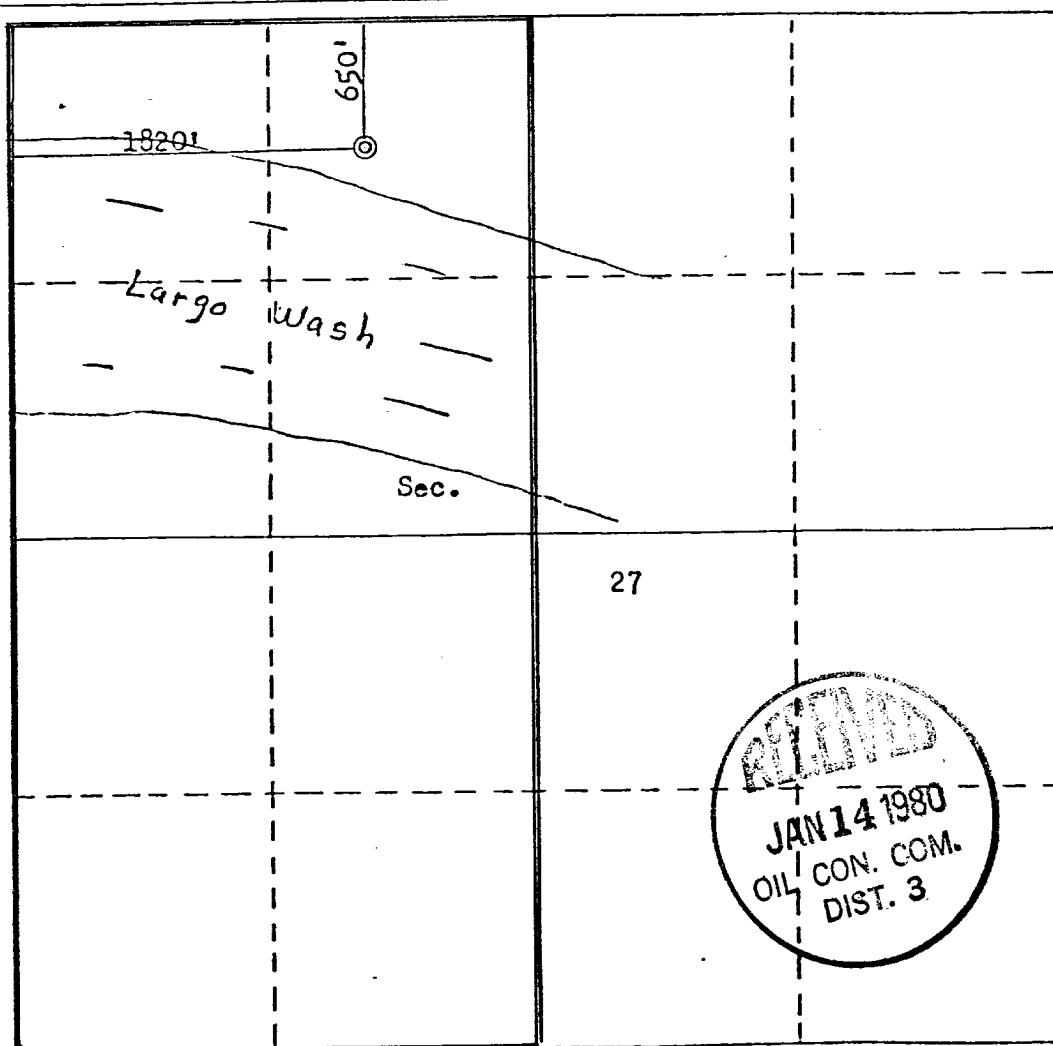
650	feet from the North	line and	1820	feet from the West	line
Ground Level Elev. 5607	Producing Formation		Pool	Dedicated Acreage: Acres	

1. Outline the acreage dedicated to the subject well by colored pencil or hatchure marks on the plat below.
2. If more than one lease is dedicated to the well, outline each and identify the ownership thereof (both as to working interest and royalty).
3. If more than one lease of different ownership is dedicated to the well, have the interests of all owners been consolidated by communitization, unitization, force-pooling, etc?

☐ Yes ☐ No If answer is "yes," type of consolidation _____

If answer is "no," list the owners and tract descriptions which have actually been consolidated. (Use reverse side of this form if necessary.) _____

No allowable will be assigned to the well until all interests have been consolidated (by communitization, unitization, forced-pooling, or otherwise) or until a non-standard unit, eliminating such interests, has been approved by the Commission.



CERTIFICATION

I hereby certify that the information contained herein is true and complete to the best of my knowledge and belief.

Name _____

Position _____

Company _____

Date _____

I hereby certify that the well location shown on this plat was plotted from field notes of actual surveys made by me or under my supervision, and that the same is true and correct to the best of my knowledge and belief.

Date Surveyed _____

November 1, 1979

Registered Professional Engineer and/or Land Surveyor

Fred B. Kerr Jr.

Certificate No. **3950**

0 330 660 990 1320 1650 1980 2310 2640 2000 1800 1000 500 0

T
29
N
BLANCO

Completed Dakota well
Completed Mesaverde well



MAILING LIST
APPLICATION FOR UNORTHODOX LOCATION
TENNECO-FLORANCE #124
SAN JUAN COUNTY, NEW MEXICO

El Paso Natural Gas Company
P.O. Box 1492
El Paso, Texas 79978

Attention: R. H. Nordhausen

Southern Union Production Company
P.O. Box 808
Farmington, New Mexico 87401

Attention: R. D. Motto

New Mexico Oil Conservation Division
P.O. Box 2088
Santa Fe, New Mexico 87501

Attention: J. D. Ramey

New Mexico Oil Conservation Division
1000 Rio Brazos Road
Aztec, New Mexico 87401

Attention: F. T. Chavez

OIL CONSERVATION COMMISSION
By the DISTRICT

OIL CONSERVATION COMMISSION
BOX 2088
SANTA FE, NEW MEXICO

DATE

January 14, 1980

RE: Proposed MC

Proposed DHC

Proposed NSL

Proposed SWD

Proposed WFX

Proposed PMX

X

Gentlemen:

I have examined the application dated January 2, 1980
for the Sennett Oil Company, S. 124, C-27, 29N-9W
Operator Lease and Well No. Unit, S-T-R

and my recommendations are as follows:

Agree

Yours very truly,

Frank S. Long

Tenneco Oil

A Tenneco Company

Penthouse
720 South Colorado Blvd.
Denver, Colorado 80222
(303) 758-7130



CERTIFIED MAIL

Return Receipt Requested

January 2, 1980

New Mexico Oil Conservation Division
P.O. Box 2088
Santa Fe, New Mexico 87501

Attention: Joe D. Ramey

New Mexico Oil Conservation Division
1000 Rio Brazos Road
Aztec, New Mexico 87401

Attention: F. T. Chavez

RE: Application for Unorthodox Location
Tenneco Florance #124
Proposed Dual Dakota-MV Well
San Juan County, New Mexico

Gentlemen:

Attached in duplicate (to each office) are a well location plat C-102 with a sketch of the surrounding topography and an ownership plat for the above captioned dual DK-MV gas well.

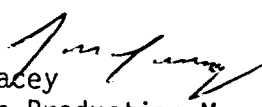
The Florance #124 proposed site is 650' FNL, 1820' ^WF~~8~~L, Section 27-T29N-R9W, San Juan County, New Mexico. This places the well only 650' from the boundary line of the proration unit. This was the only feasible site due to topographical conditions as sketched on the C-102.

A copy of this application is being submitted to all offset operators by certified mail with a request that they furnish your Santa Fe office with a waiver of objection.

Pursuant to authority of Rule 104-F, we respectfully request your approval of an exemption to the standard well location requirements.

Very truly yours,

TENNECO OIL COMPANY


J. M. Lacey
Division Production Manager



HGC/el

Enclosures

W A I V E R

_____ hereby waives objection to Tenneco Oil Company's application for unorthodox location for their Florance #124 as proposed above.

By: _____

Date: _____

All distances must be from the outer boundaries of the Section

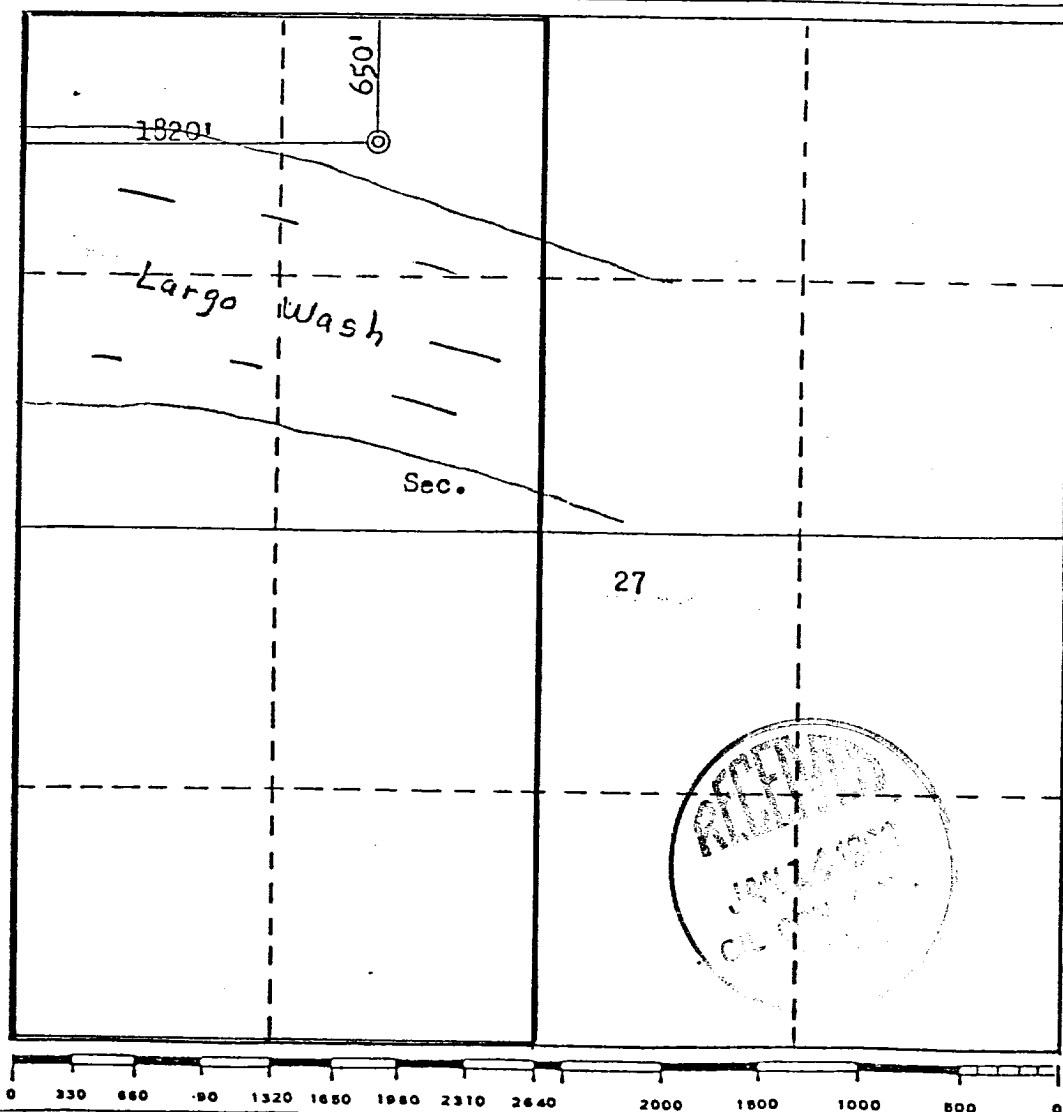
Operator • TENNECO OIL COMPANY			Lease FLORANCE		Well No. 124
Unit Letter C	Section 27	Township 29N	Range 9W	County San Juan	
Actual Footage Location of Well: 650 feet from the North line and 1820 feet from the West line					
Ground Level Elev. 5607	Producing Formation		Pool	Dedicated Acreage: Acre	

1. Outline the acreage dedicated to the subject well by colored pencil or hachure marks on the plat below.
2. If more than one lease is dedicated to the well, outline each and identify the ownership thereof (both as to working interest and royalty).
3. If more than one lease of different ownership is dedicated to the well, have the interests of all owners been consolidated by communitization, unitization, force-pooling, etc?

☐ Yes ☐ No If answer is "yes," type of consolidation _____

If answer is "no," list the owners and tract descriptions which have actually been consolidated. (Use reverse side of this form if necessary.) _____

No allowable will be assigned to the well until all interests have been consolidated (by communitization, unitization, forced-pooling, or otherwise) or until a non-standard unit, eliminating such interests, has been approved by the Commission.



CERTIFICATION

I hereby certify that the information contained herein is true and complete to the best of my knowledge and belief.

Name

Position

Company

Date

I hereby certify that the well location shown on this plat was plotted from field notes of actual surveys made by me or under my supervision, and that the same is true and correct to the best of my knowledge and belief.

Date Surveyed

November 1, 1979

Registered Professional Engineer
and/or Land Surveyor

Fred B. Kerr Jr.

Certificate No. 3950

R 9 W

BM 5553

BM 5684 X

T
29
N

BLANCO

Ownership Plat
Non-Standard Location Request
Tenneco Florance #124
650' FNL 1820' FWL Sec. 27-T29N-R9W
San Juan County, New Mexico

Completed Dakota well
Completed Mesaverde well

